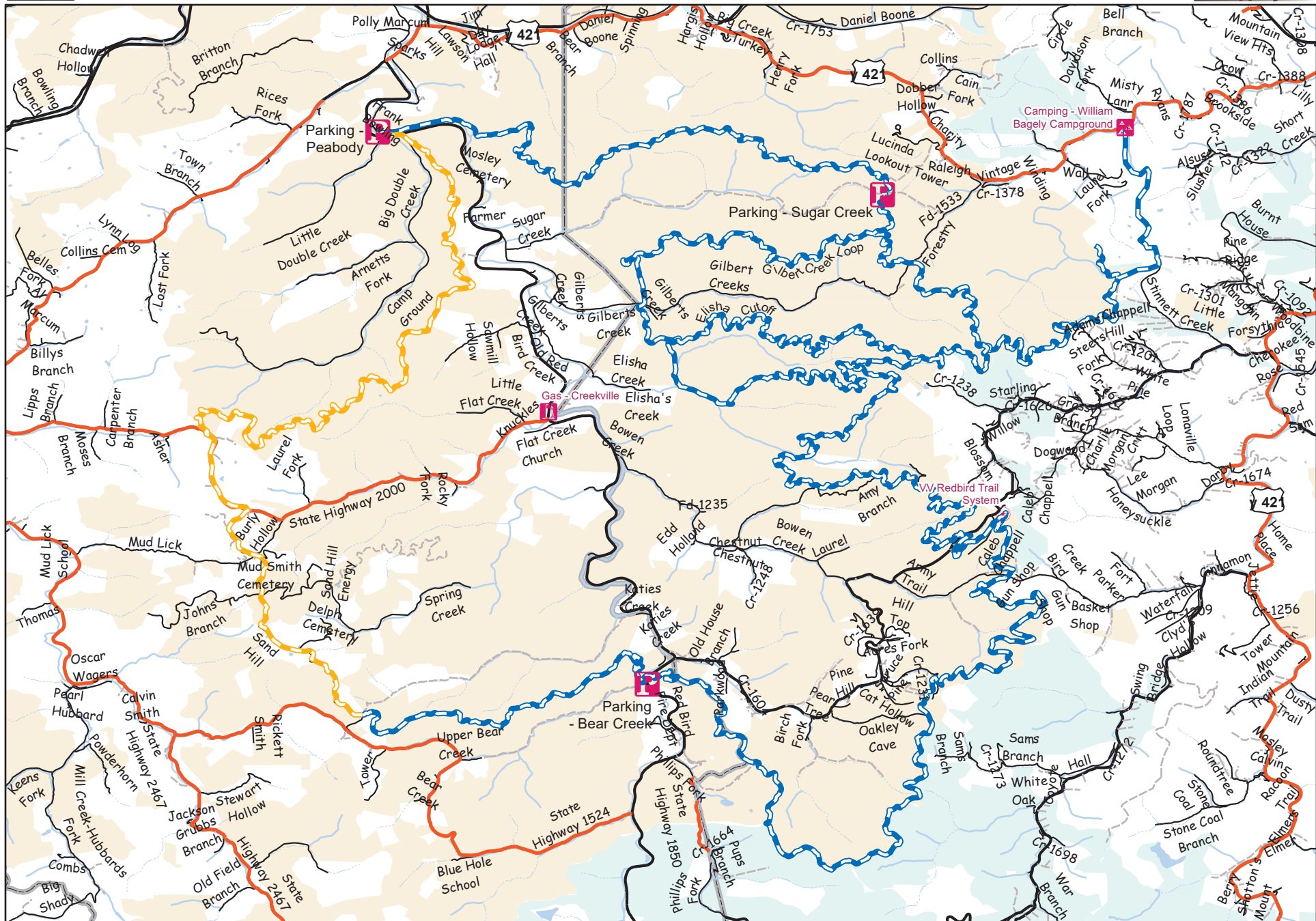


0 0.5 1 Miles

VVMapping.com



37.074005 -83.524476

Trail: Redbird


Daniel Boone National Forest, KY

- Easiest
- More Difficult
- Most Difficult
- Extreme Difficult
- Motorcycle
- ORV-Open Road

Ratings based on local Trail Authority
Not all systems have all ratings shown

Trails require license from the local trail authority. Always review current rules and open/closed status prior to riding.

Date: 11/30/2024









Date: 11/30/2024

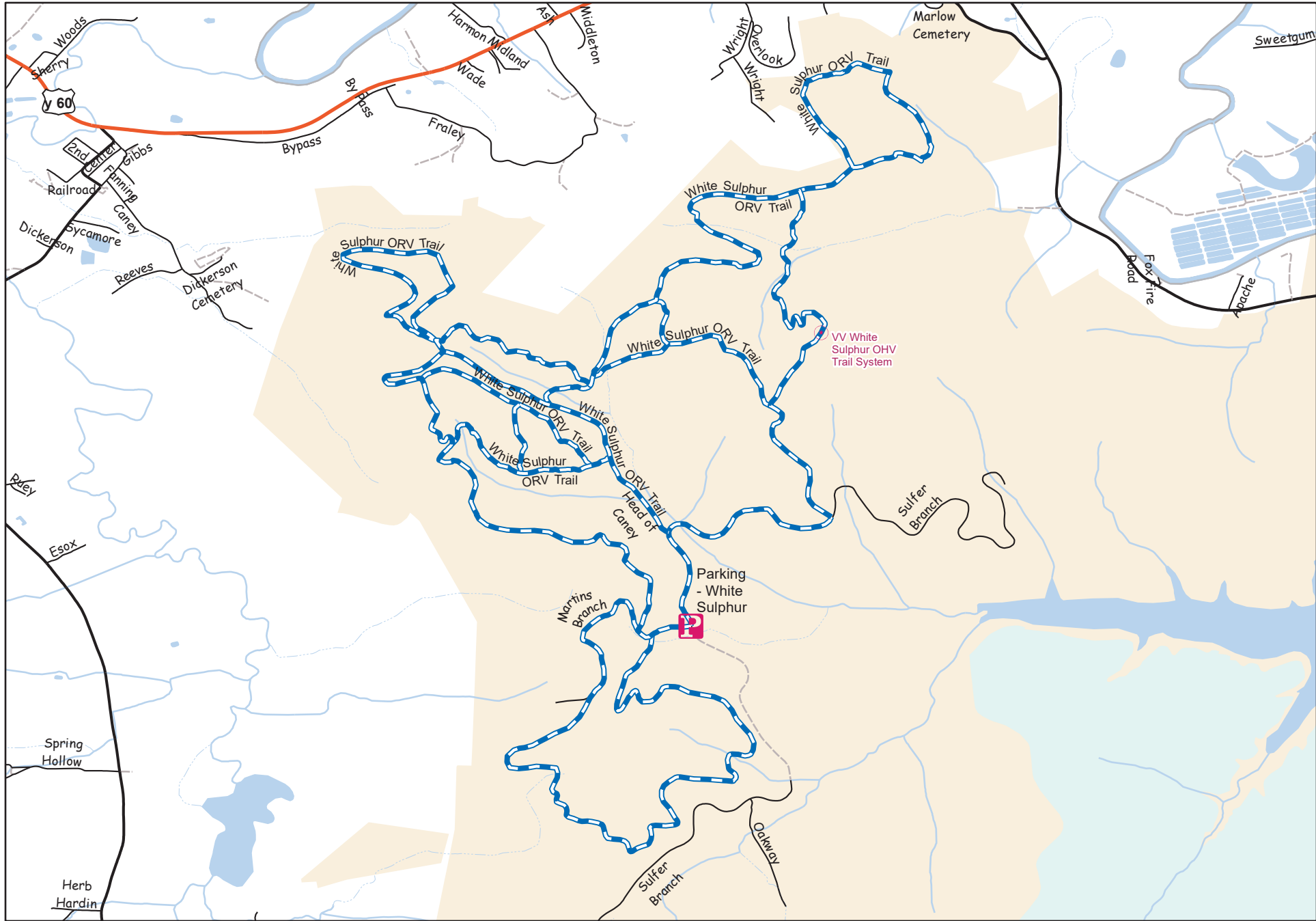


37.429753 -84.01803

Trail: Sheltowie Trace

Daniel Boone National Forest, KY

-  Easiest  Extreme Difficult
 More Difficult  Motorcycle
 Most Difficult  ORV-Open Road
- Ratings based on local Trail Authority
 Not all systems have all ratings shown



Trails require license from the local trail authority. Always review current rules and open/closed status prior to riding.

Date: 11/30/2024

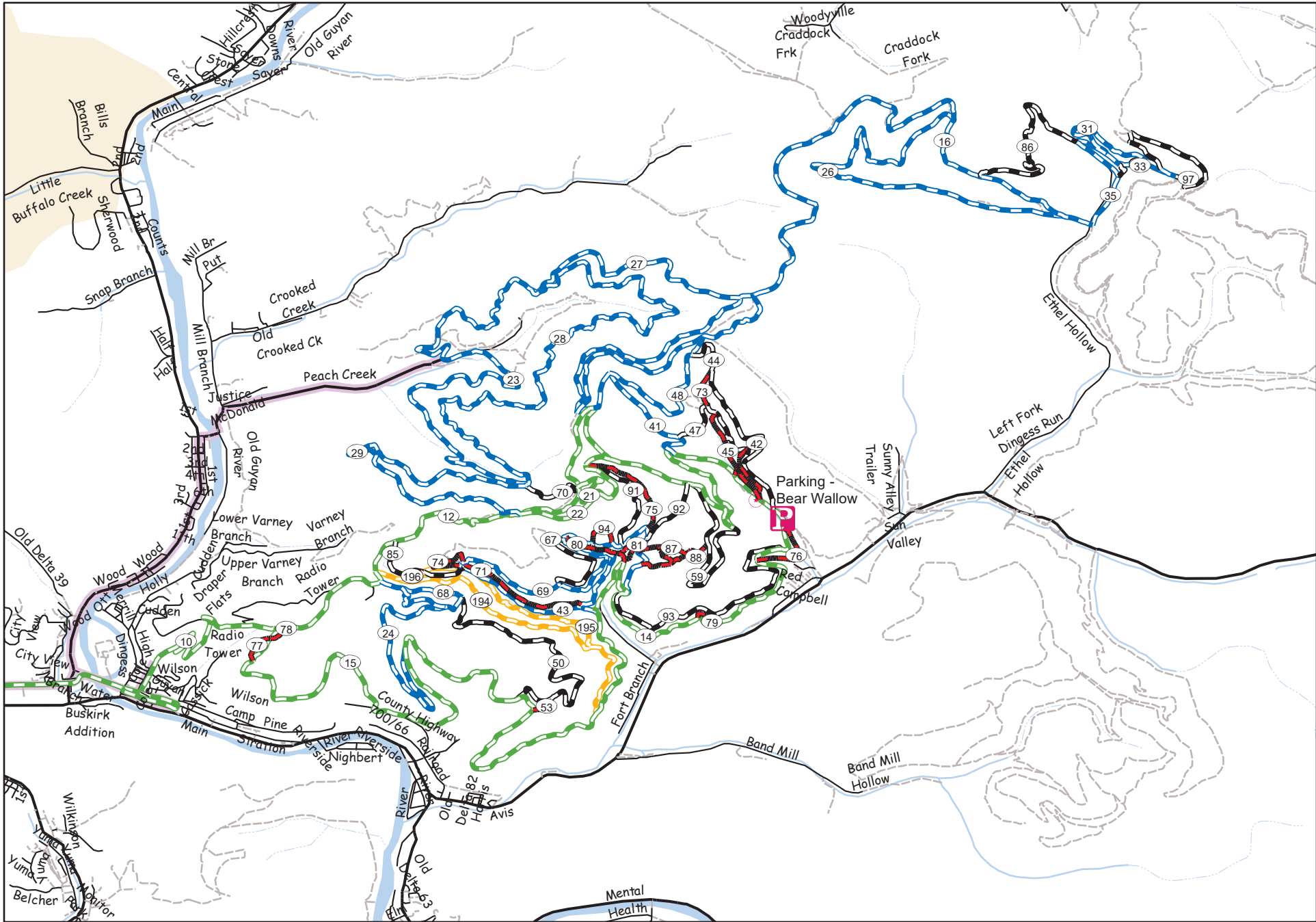


38.102753 -83.584787

Trail: White Sulphur

Daniel Boone National Forest, KY

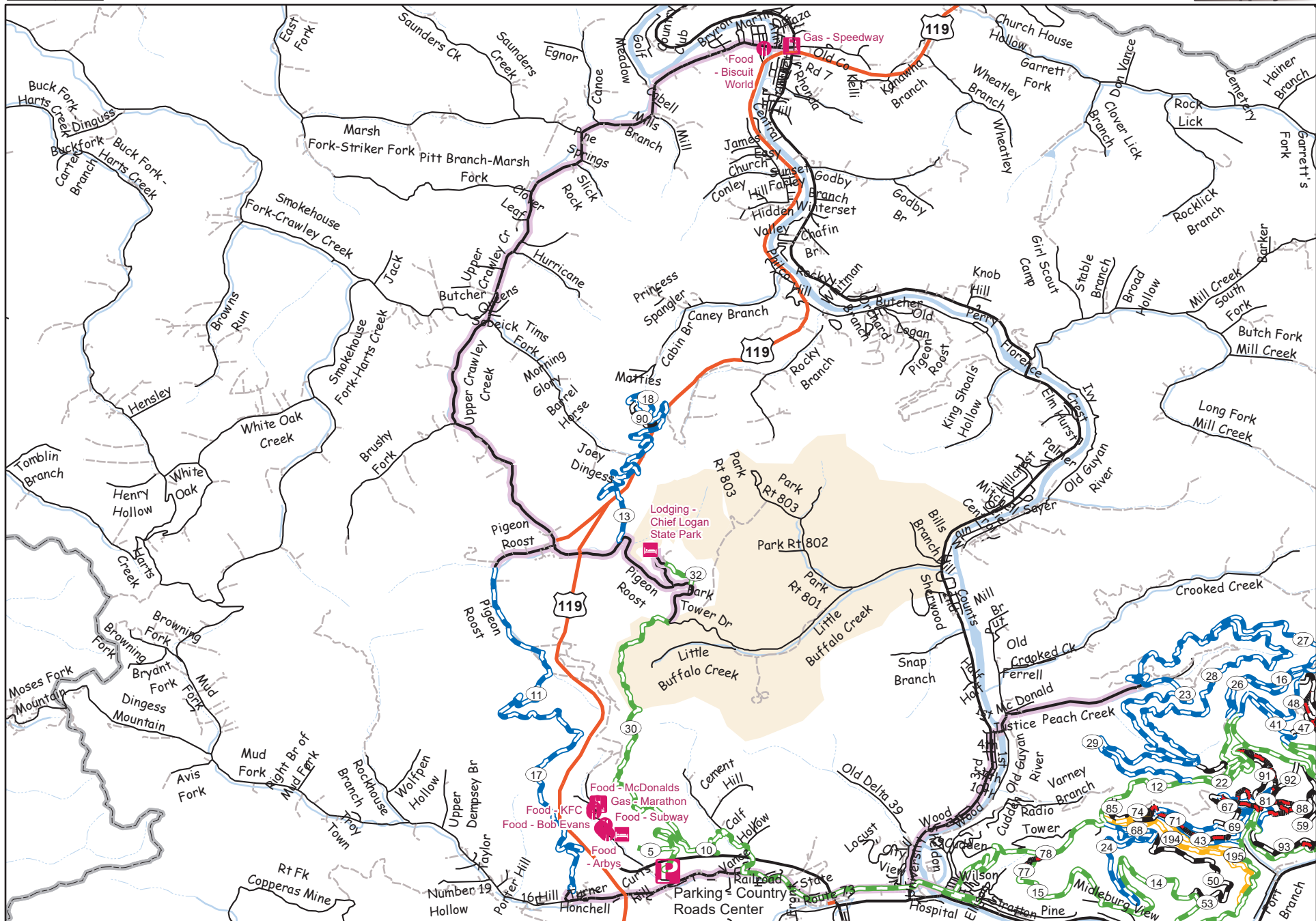
- | | |
|----------------|-------------------|
| Easiest | Extreme Difficult |
| More Difficult | Motorcycle |
| Most Difficult | ORV-Open Road |
- Ratings based on local Trail Authority
Not all systems have all ratings shown



37.868705 -81.941885

Trail: Bear Wallow Hatfield McCoy Trails, WV

- Easiest
 - More Difficult
 - Most Difficult
 - Extreme Difficult
 - Motorcycle
 - ORV-Open Road
- Ratings based on local Trail Authority
Not all systems have all ratings shown

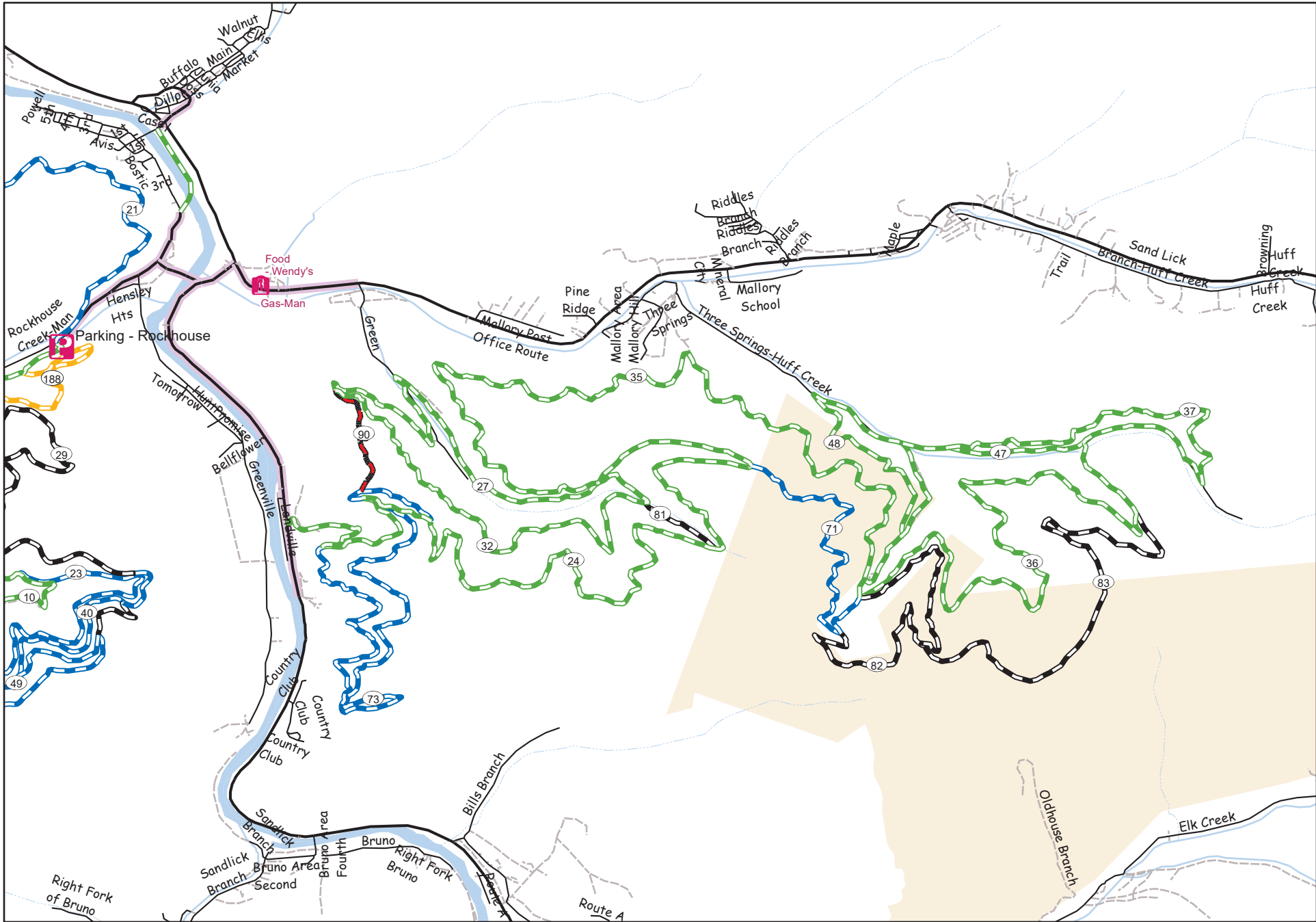


37.910865 -82.035405

Trail: Bear Wallow (West) Hatfield McCoy Trails, WV

- Easiest
- More Difficult
- Extreme Difficult
- Motorcycle
- Most Difficult
- ORV-Open Road

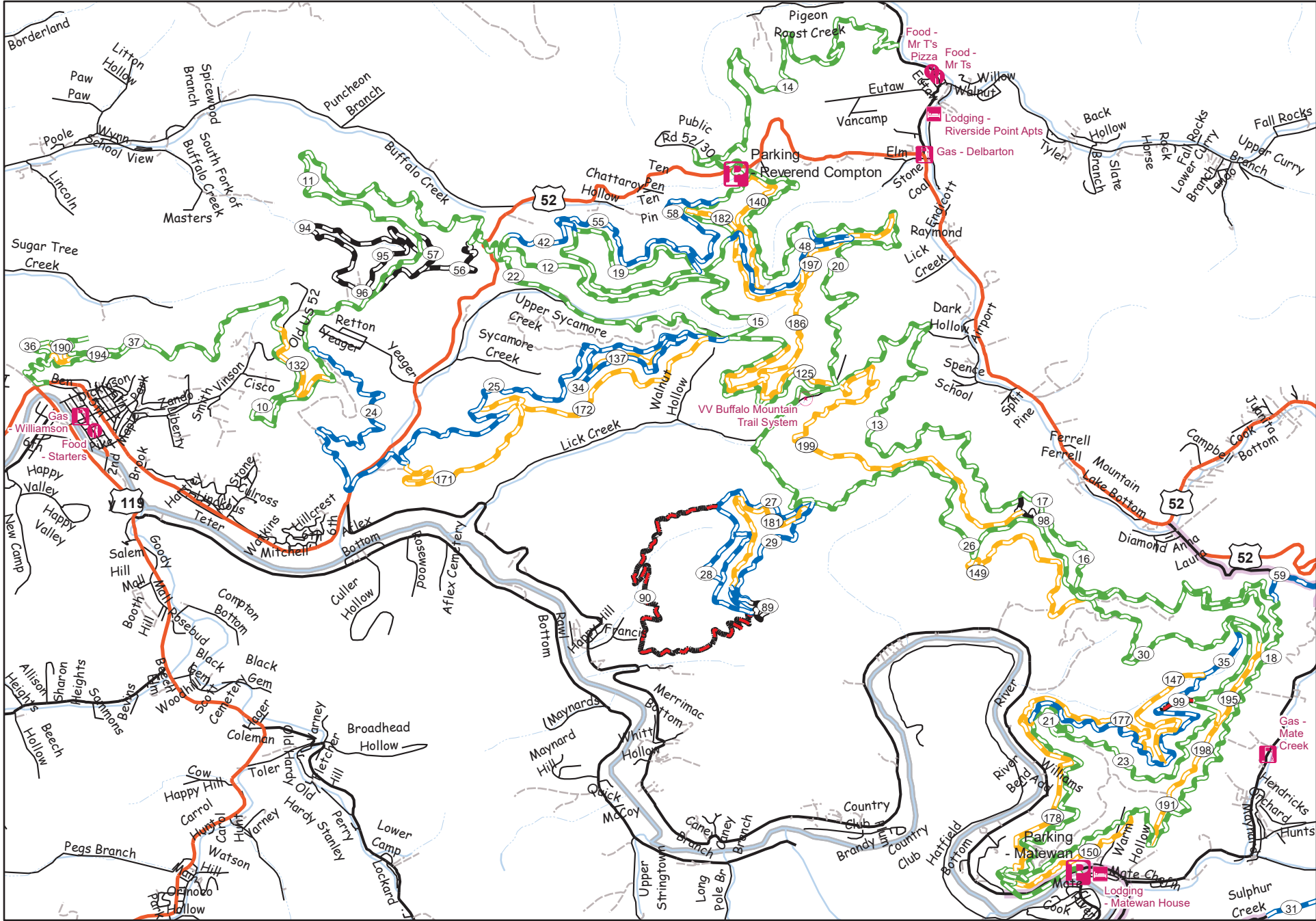
Ratings based on local Trail Authority
Not all systems have all ratings shown



37.717309 -81.841567

Trail: BraveHeart Hatfield McCoy Trails, WV

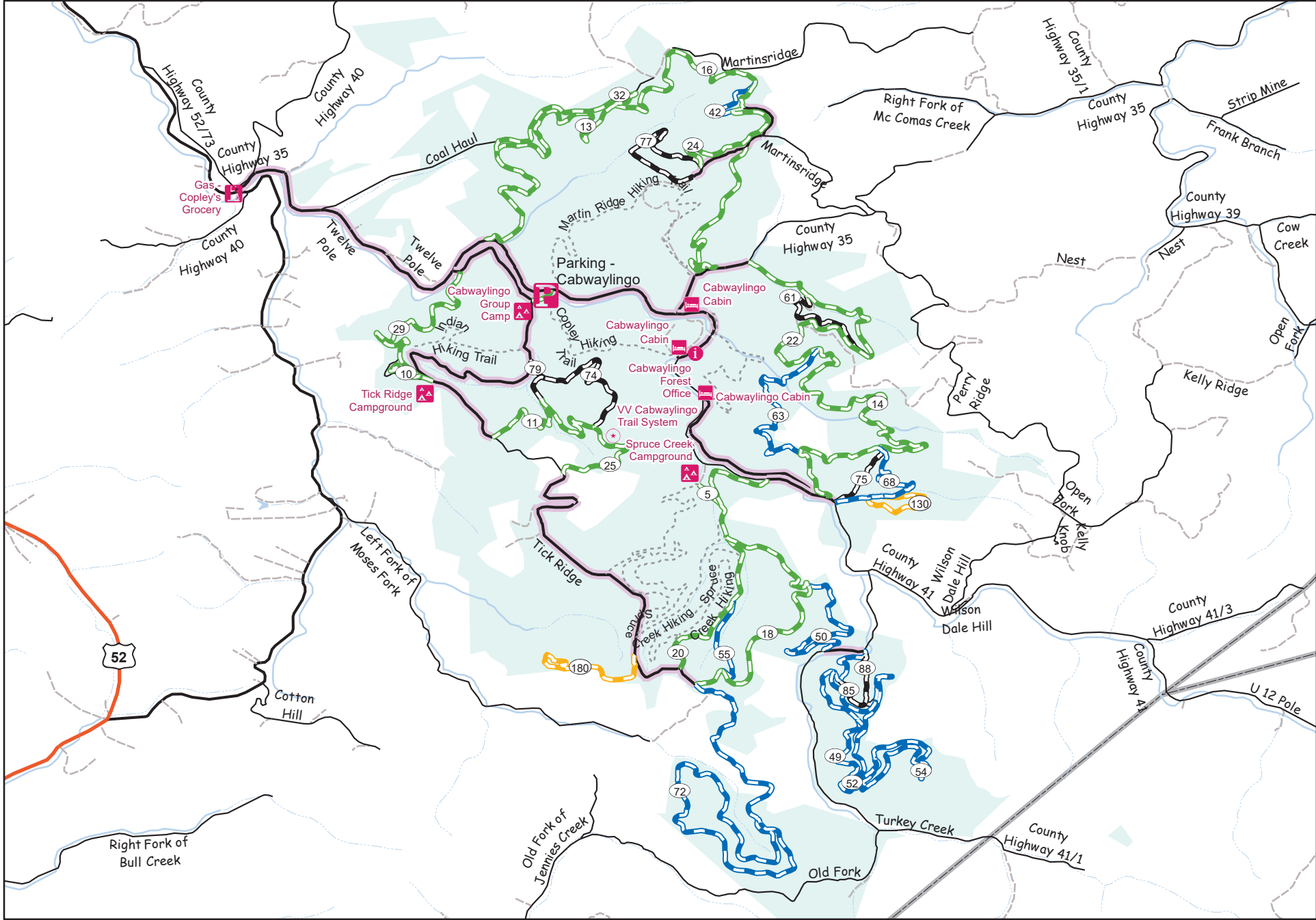
- Easiest
 - More Difficult
 - Most Difficult
 - Extreme Difficult
 - Motorcycle
 - ORV-Open Road
- Ratings based on local Trail Authority
Not all systems have all ratings shown



37.668799 -82.215489

Trail: Buffalo Mountain Hatfield McCoy Trails, WV

- Easiest
 - More Difficult
 - Motorcycle
 - Extreme Difficult
 - Most Difficult
 - ORV-Open Road
- Ratings based on local Trail Authority
Not all systems have all ratings shown

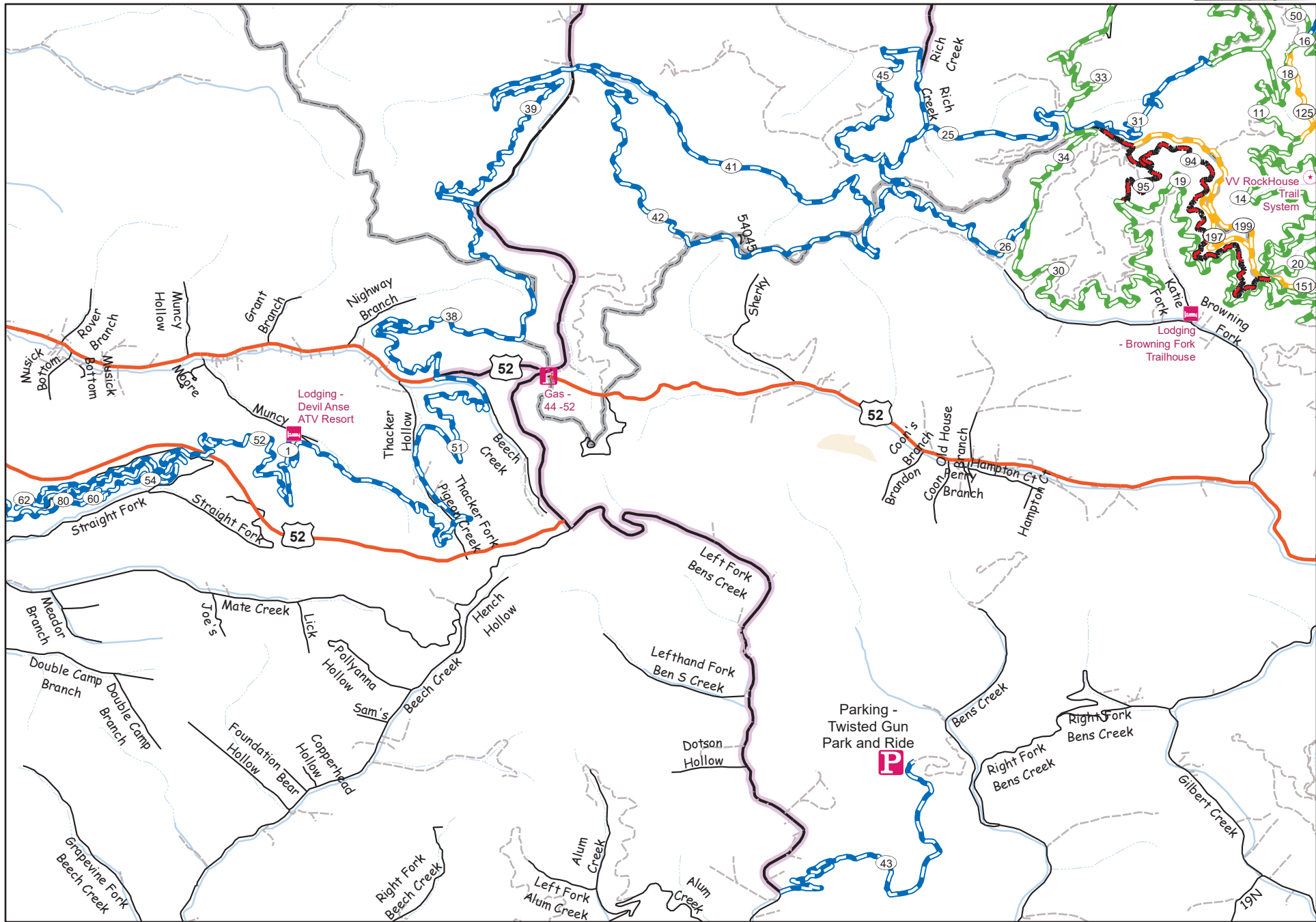


37.969775 -82.359612

Trail: Cabwaylingo

Hatfield McCoy Trails, WV

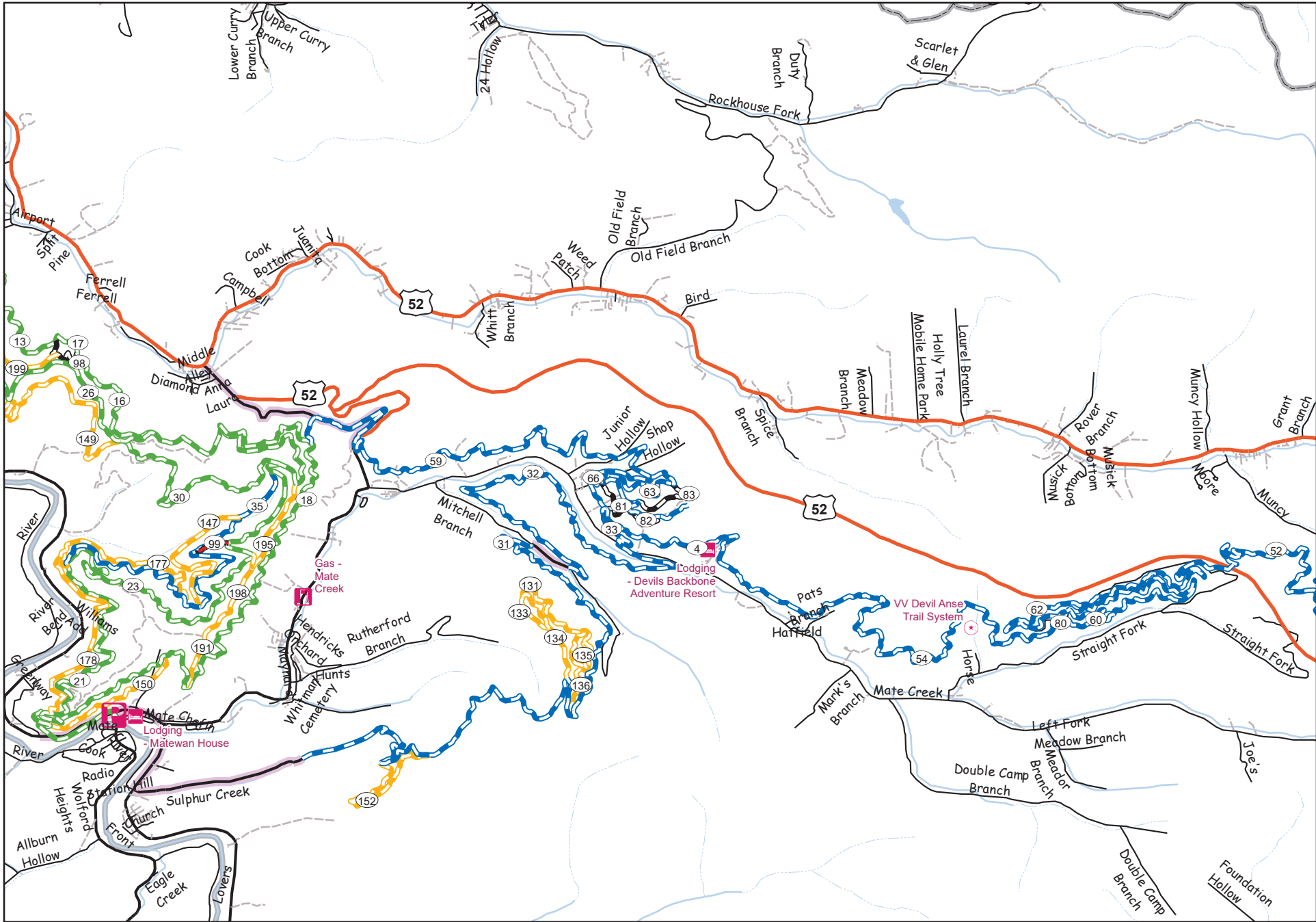
- Easiest
 - More Difficult
 - Most Difficult
 - Extreme Difficult
 - Motorcycle
 - ORV-Open Road
- Ratings based on local Trail Authority
Not all systems have all ratings shown



37.6382 -81.985215

Trail: Devil Anse (East) Hatfield McCoy Trails, WV

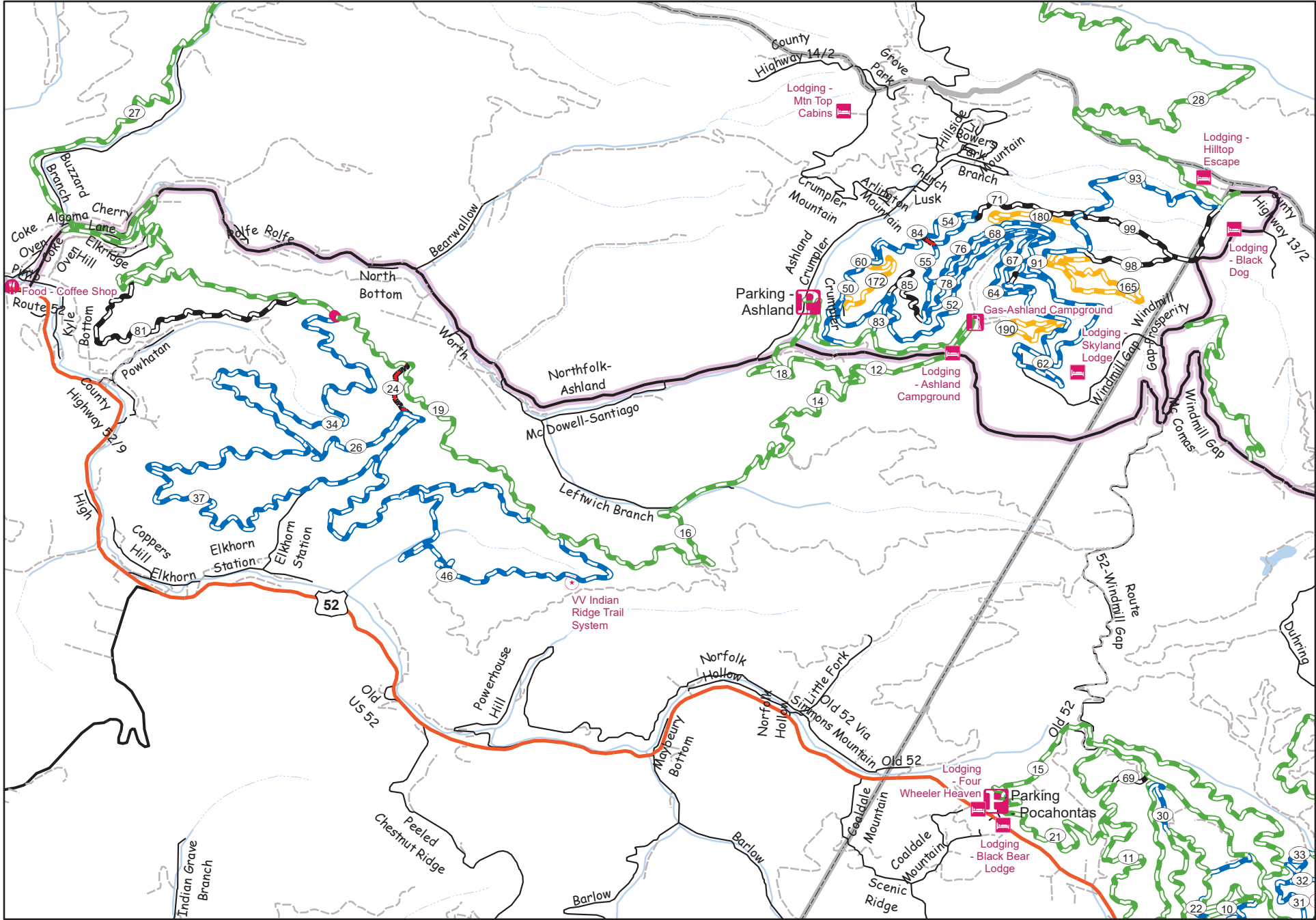
- Easiest
 - More Difficult
 - Extreme Difficult
 - Motorcycle
 - Most Difficult
 - ORV-Open Road
- Ratings based on local Trail Authority
Not all systems have all ratings shown



37.651096 -82.108127

Trail: Devil Anse (West) Hatfield McCoy Trails, WV

- Easiest
 - More Difficult
 - Most Difficult
 - Extreme Difficult
 - Motorcycle
 - ORV-Open Road
- Ratings based on local Trail Authority
Not all systems have all ratings shown

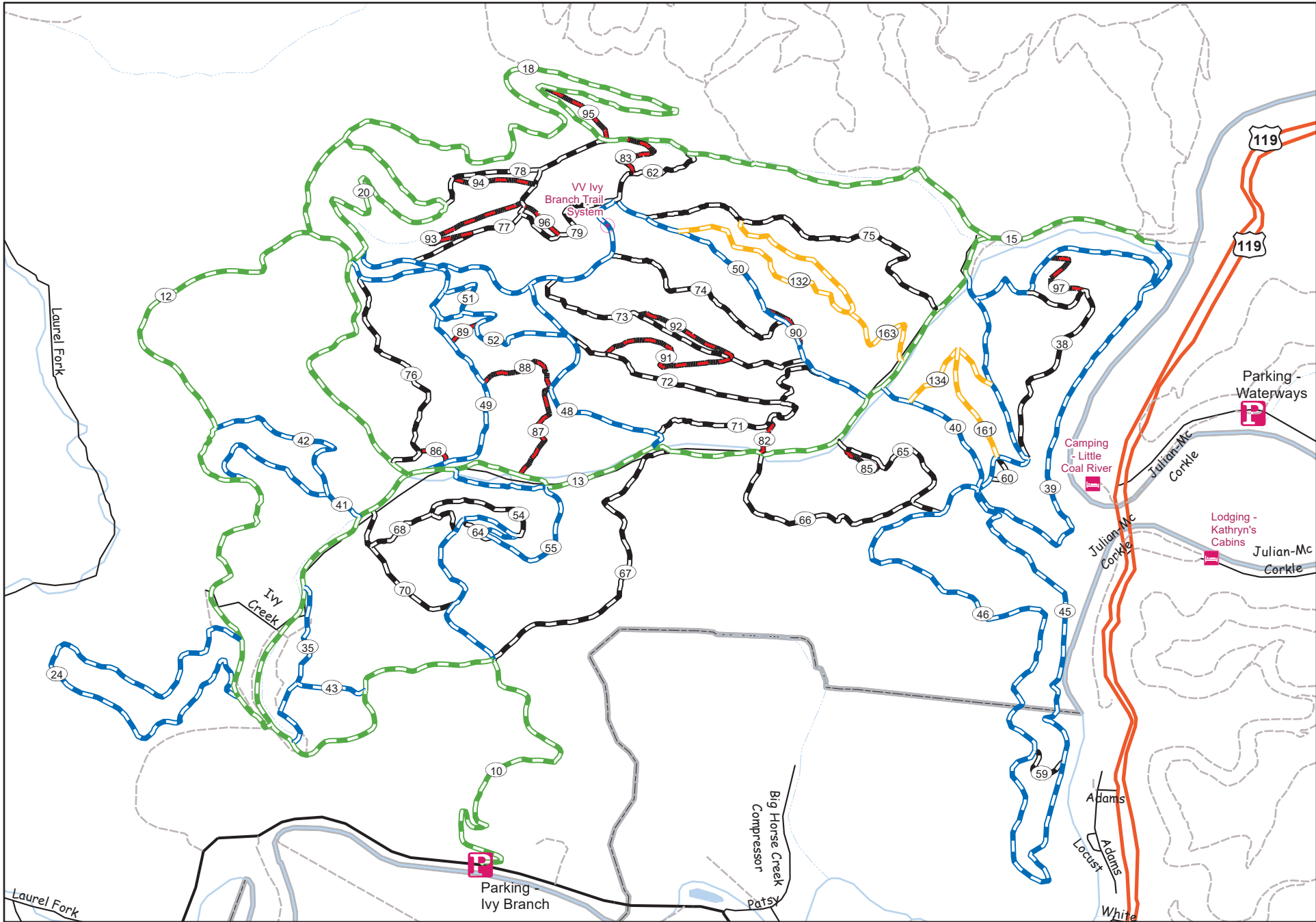


37.397575 -81.367026

Trail: Indian Ridge

Hatfield McCoy Trails, WV

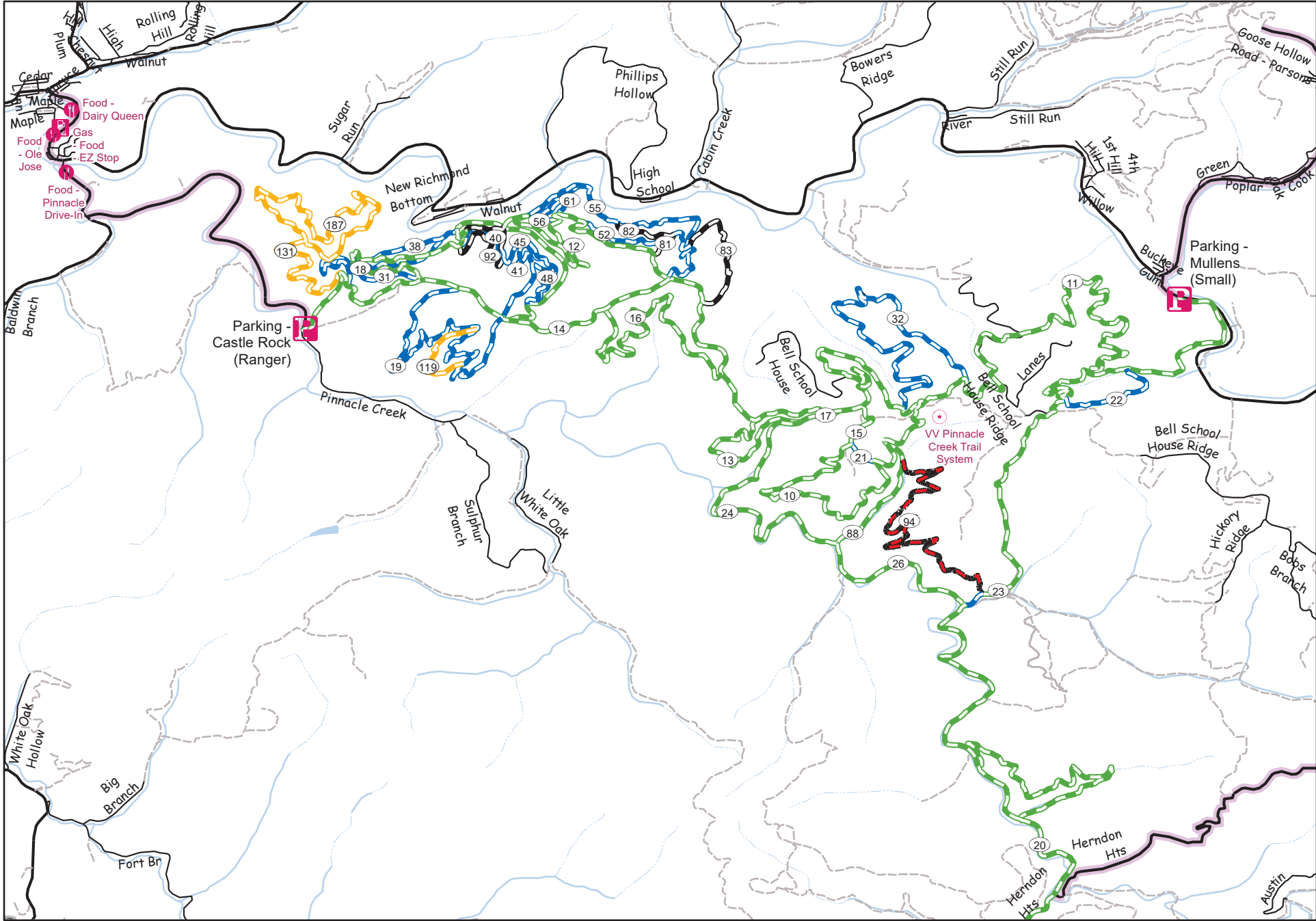
- Easiest
 - More Difficult
 - Extreme Difficult
 - Motorcycle
 - Most Difficult
 - ORV-Open Road
- Ratings based on local Trail Authority
Not all systems have all ratings shown



38.184271 -81.870855

Trail: Ivy Branch Hatfield McCoy Trails, WV

- Easiest
 - More Difficult
 - Most Difficult
 - Extreme Difficult
 - Motorcycle
 - ORV-Open Road
- Ratings based on local Trail Authority
Not all systems have all ratings shown



Trails require license from the local trail authority. Always review current rules and open/closed status prior to riding.

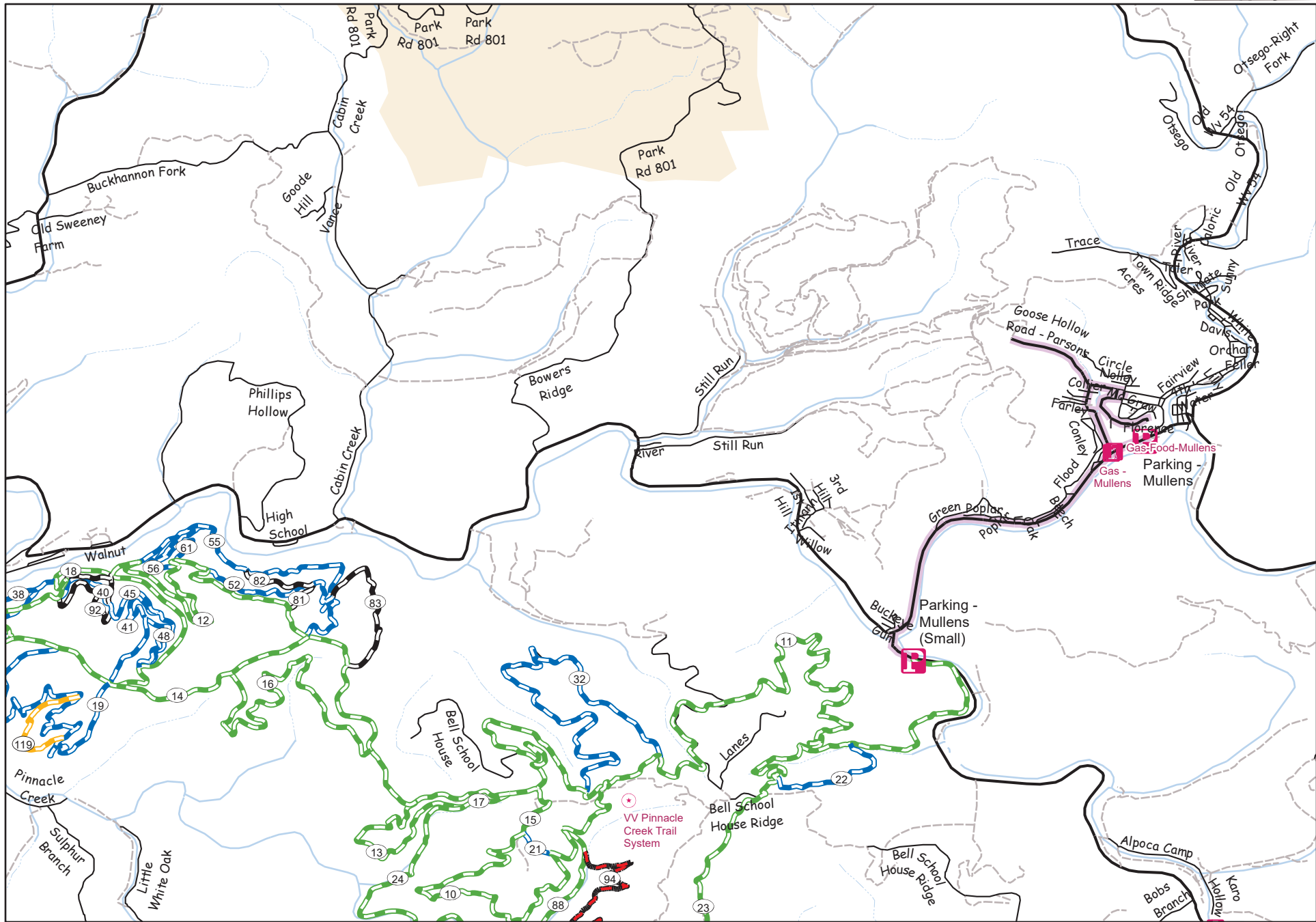
Date: 11/30/2024



37.540578 -81.466732

Trail: Pinnacle Creek Hatfield McCoy Trails, WV

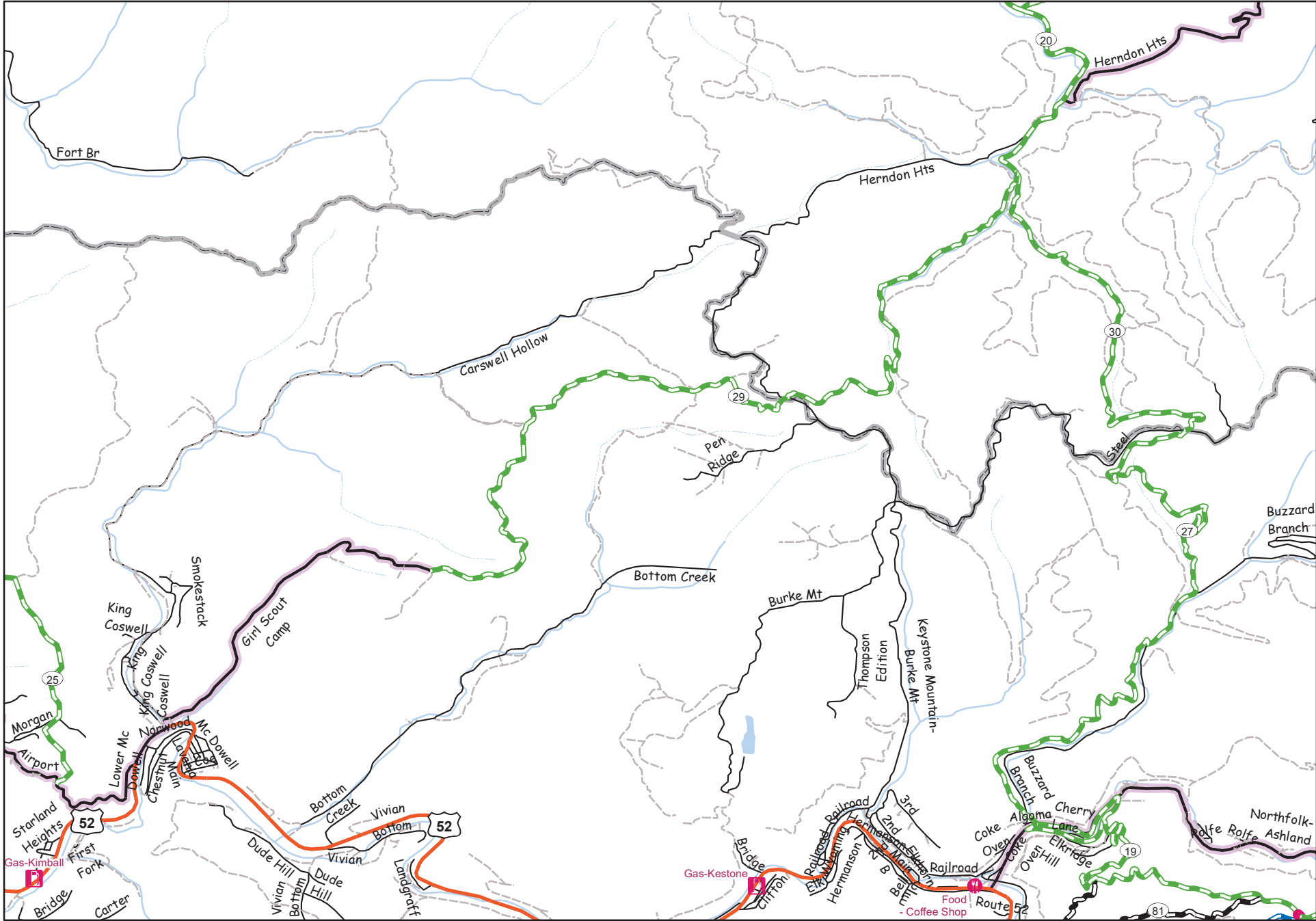
- Easiest
 - More Difficult
 - Extreme Difficult
 - Motorcycle
 - Most Difficult
 - ORV-Open Road
- Ratings based on local Trail Authority
Not all systems have all ratings shown



37.578409 -81.431401

Trail: Pinnacle Creek (North) Hatfield McCoy Trails, WV

- Easiest
 - More Difficult
 - Most Difficult
 - Extreme Difficult
 - Motorcycle
 - ORV-Open Road
- Ratings based on local Trail Authority
Not all systems have all ratings shown



37.455629 -81.46043







Trail: Pinnacle Creek (South) Hatfield McCoy Trails, WV

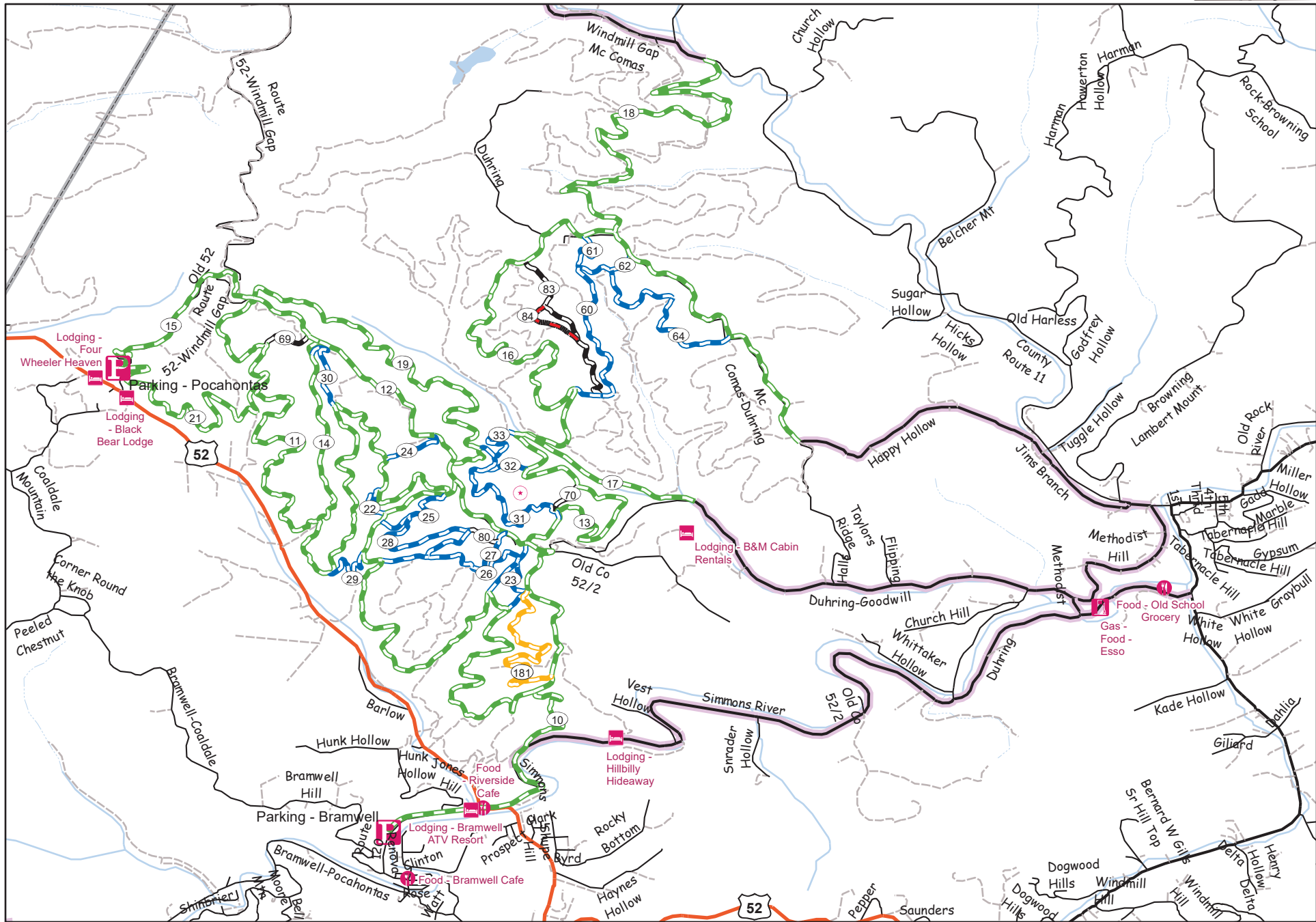
- Easiest
 - More Difficult
 - Most Difficult
 - Extreme Difficult
 - Motorcycle
 - ORV-Open Road
- Ratings based on local Trail Authority
Not all systems have all ratings shown



Trail: Pinnacle Creek (SouthEast)

Hatfield McCoy Trails, WV

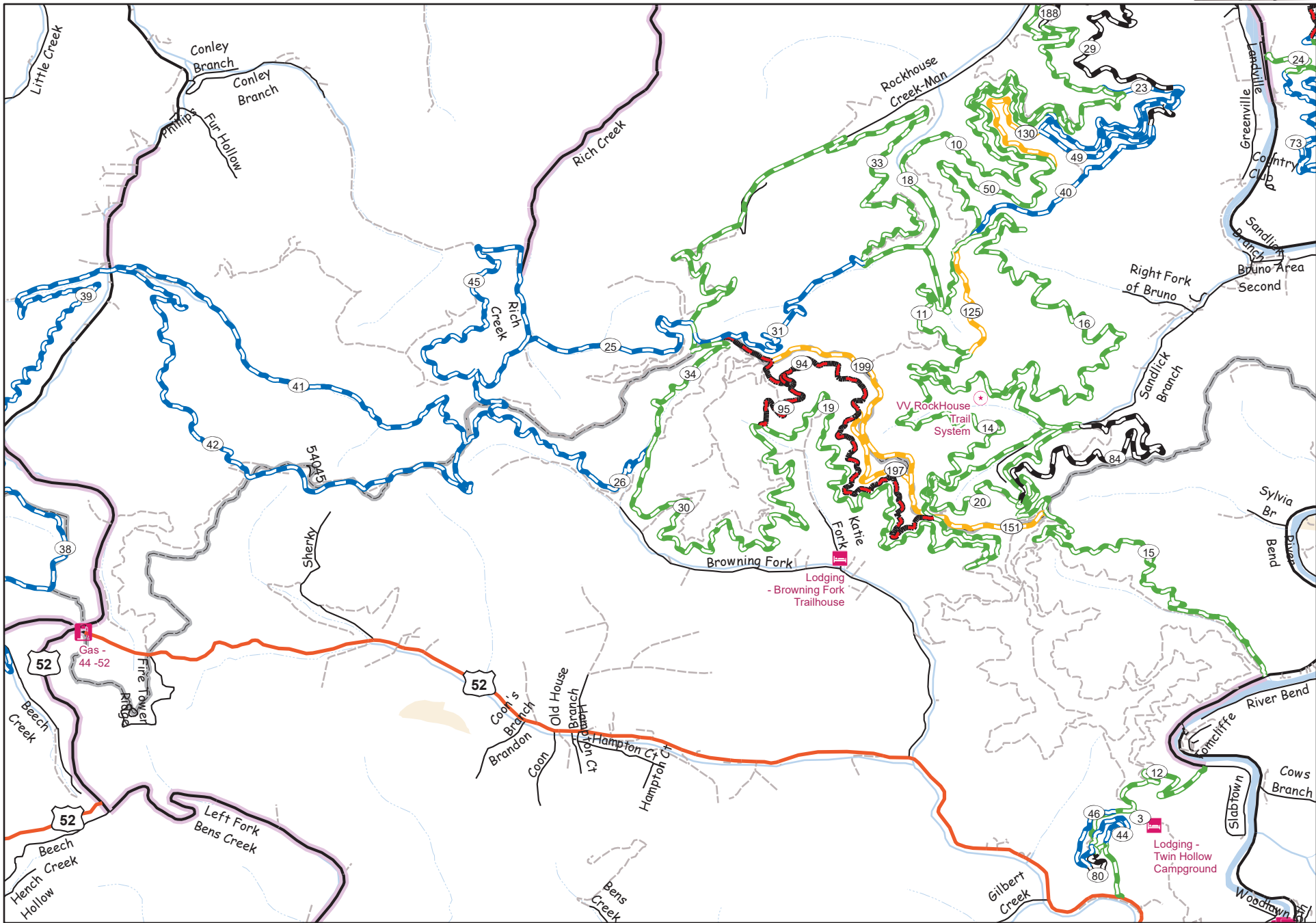
-  Easiest
  Extreme Difficult
-  More Difficult
  Motorcycle
-  Most Difficult
  ORV-Open Road
- Ratings based on local Trail Authority
 Not all systems have all ratings shown



37.357086 -81.29236

Trail: Pocohontas Hatfield McCoy Trails, WV

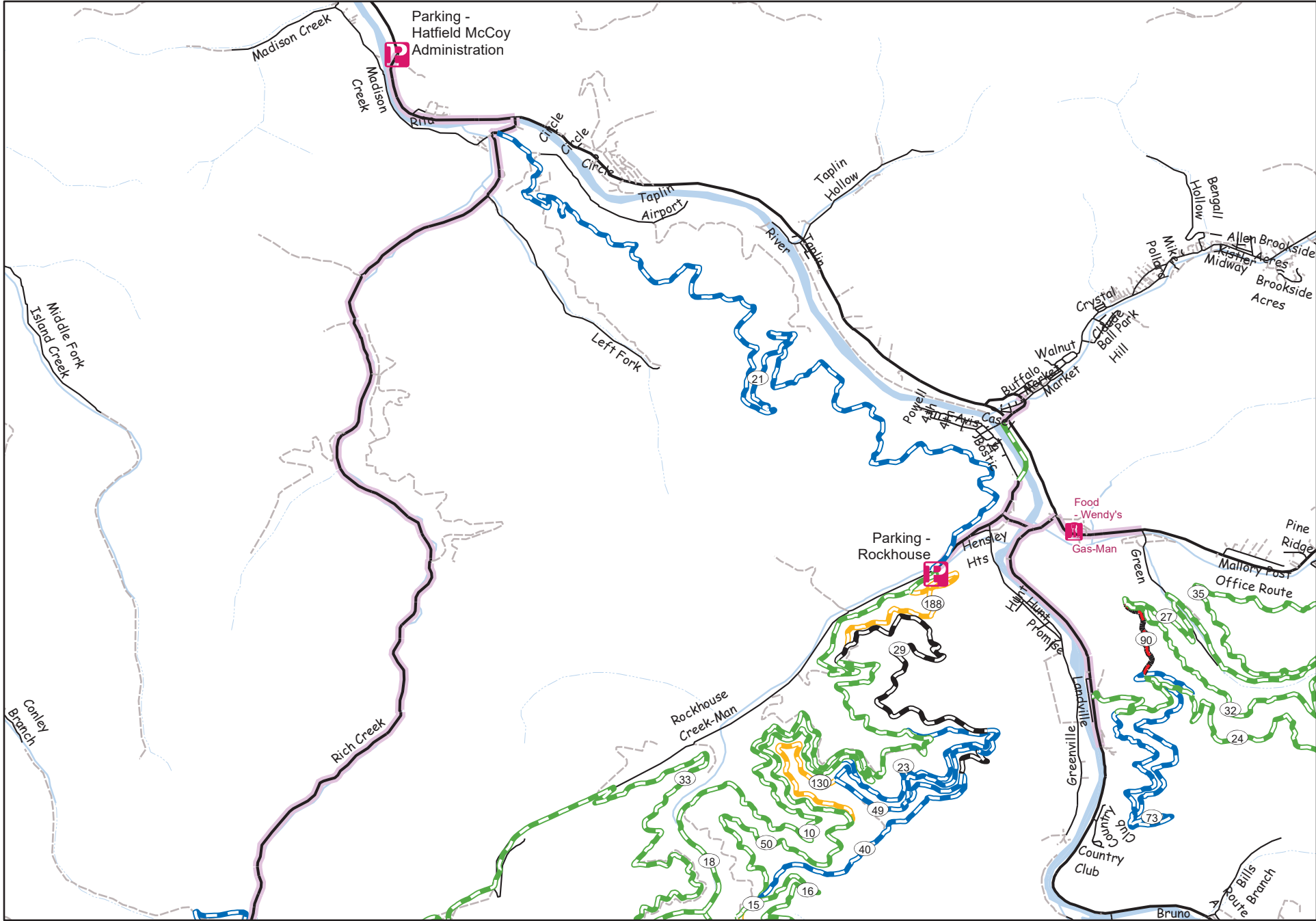
- Easiest
 - More Difficult
 - Most Difficult
 - Extreme Difficult
 - Motorcycle
 - ORV-Open Road
- Ratings based on local Trail Authority
Not all systems have all ratings shown



37.668418 -81.935664

Trail: RockHouse Hatfield McCoy Trails, WV

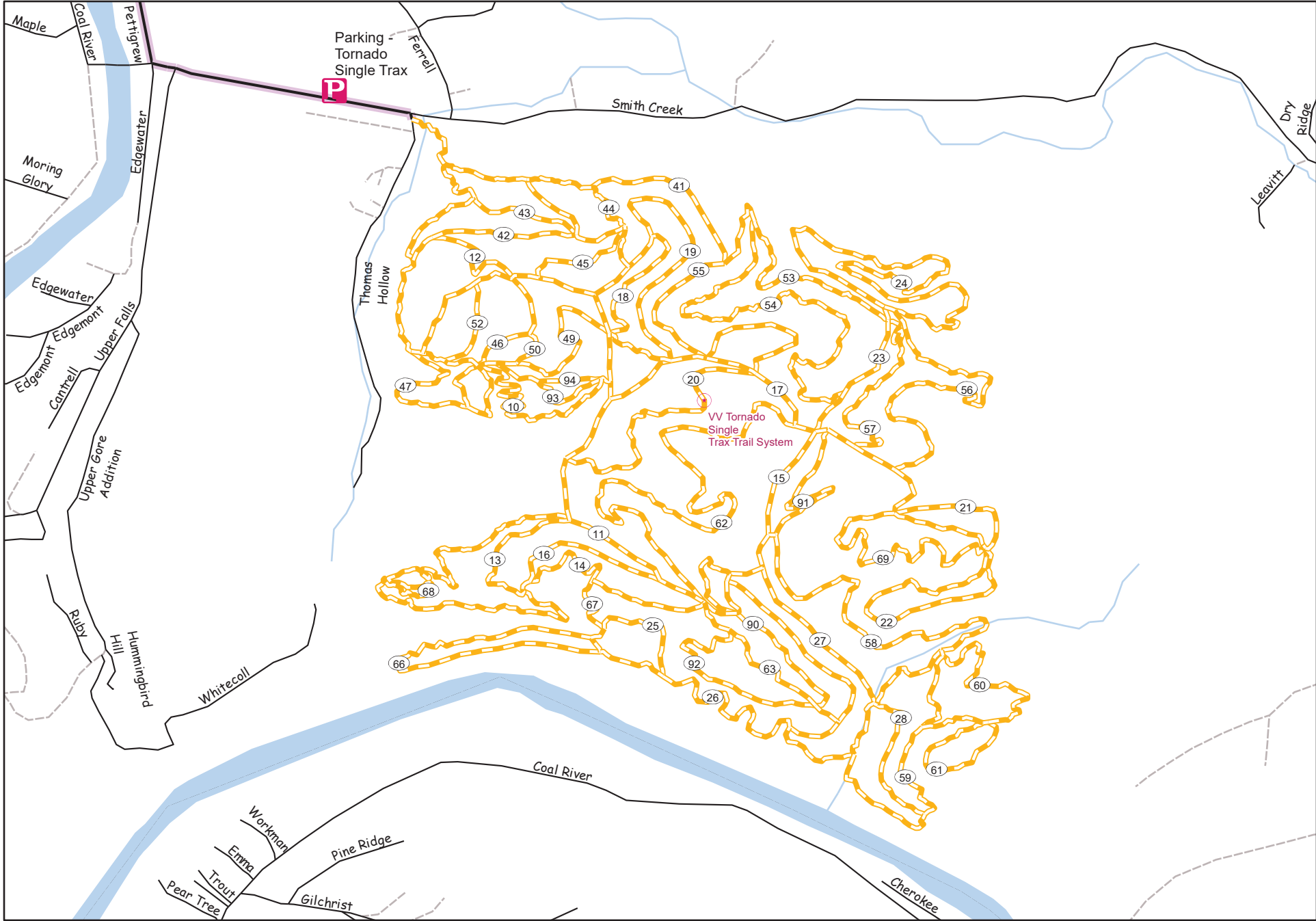
- Easiest
 - More Difficult
 - Extreme Difficult
 - Motorcycle
 - Most Difficult
 - ORV-Open Road
- Ratings based on local Trail Authority
Not all systems have all ratings shown



37.736155 -81.909805

Trail: RockHouse (North) Hatfield McCoy Trails, WV

- Easiest
 - More Difficult
 - Most Difficult
 - Extreme Difficult
 - Motorcycle
 - ORV-Open Road
- Ratings based on local Trail Authority
Not all systems have all ratings shown



Trails require license from the local trail authority. Always review current rules and open/closed status prior to riding.

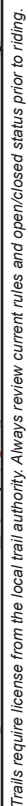
Date: 11/30/2024



38.328287 -81.82592







Trail: Tornado Single Trax Hatfield McCoy Trails, WV

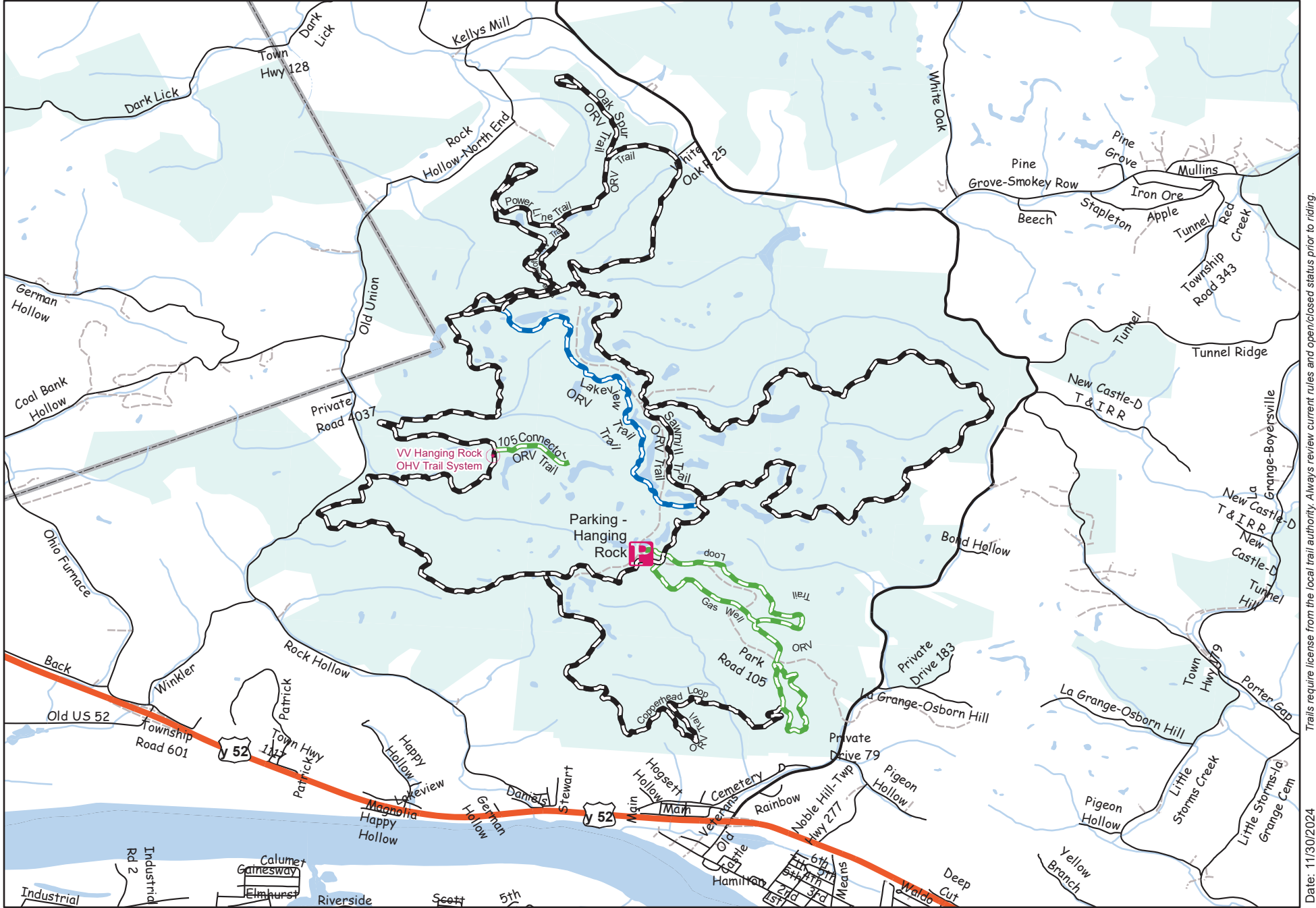
- Easiest
 - More Difficult
 - Most Difficult
 - Extreme Difficult
 - Motorcycle
 - ORV-Open Road
- Ratings based on local Trail Authority
Not all systems have all ratings shown



37.422092 -81.558836

Trail: Warrior (North)
Hatfield McCoy Trails, WV

-  Easiest  Extreme Difficult
 More Difficult  Motorcycle
 Most Difficult  ORV-Open Road
- Ratings based on local Trail Authority
 Not all systems have all ratings shown



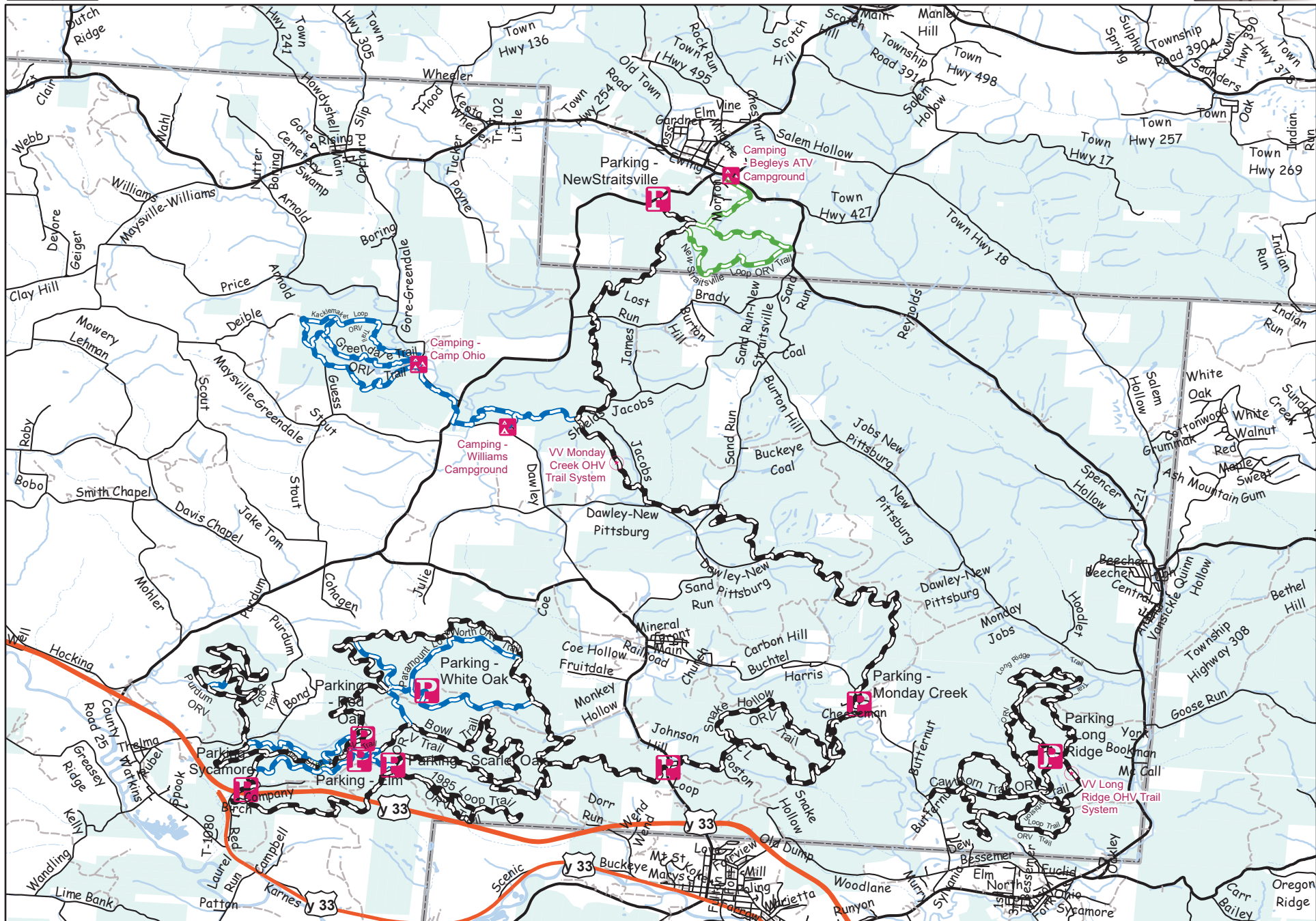
38.588148 -82.721646

Trail: Hanging Rock Maumee National Forest, OH

- Easiest
 - More Difficult
 - Most Difficult
 - Extreme Difficult
 - Motorcycle
 - ORV-Open Road
- Ratings based on local Trail Authority
Not all systems have all ratings shown

0 0.5 1 Miles

VVmapping.com



39.522362 -82.237485

Trail: Monday Creek Maumee National Forest, OH

- Easiest
- More Difficult
- Most Difficult
- Extreme Difficult
- Motorcycle
- ORV-Open Road

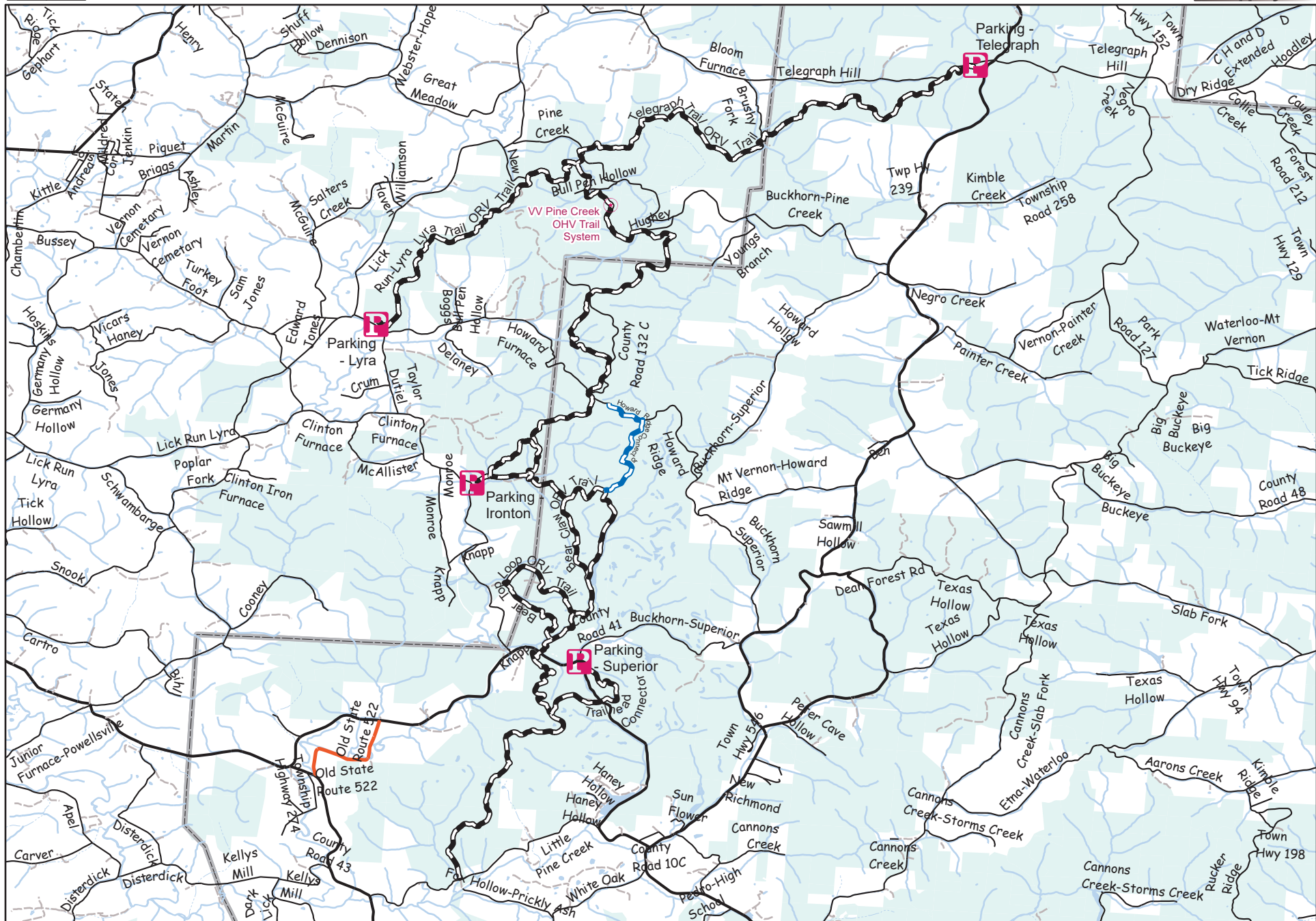
Ratings based on local Trail Authority
Not all systems have all ratings shown

Trails require license from the local trail authority. Always review current rules and open/closed status prior to riding.

Date: 11/30/2024

0 0.5 1 Miles

VVmapping.com



Trails require license from the local trail authority. Always review current rules and open/closed status prior to riding.

Date: 11/30/2024

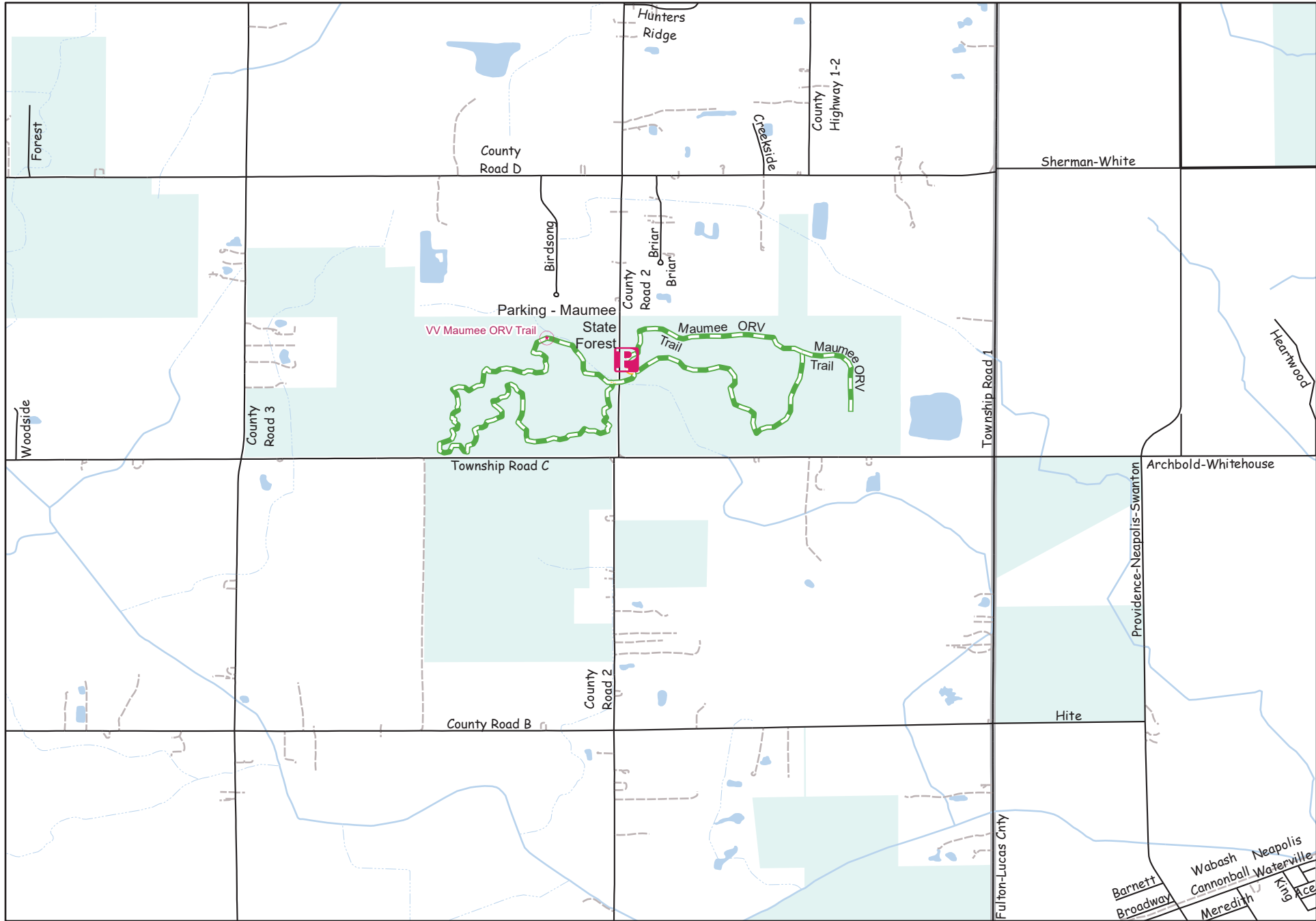


38.720018 -82.685494

Trail: Pine Creek

Maumee National Forest, OH

Easiest Extreme Difficult
 More Difficult Motorcycle
 Most Difficult ORV-Open Road
Ratings based on local Trail Authority
Not all systems have all ratings shown



Trails require license from the local trail authority. Always review current rules and open/closed status prior to riding.

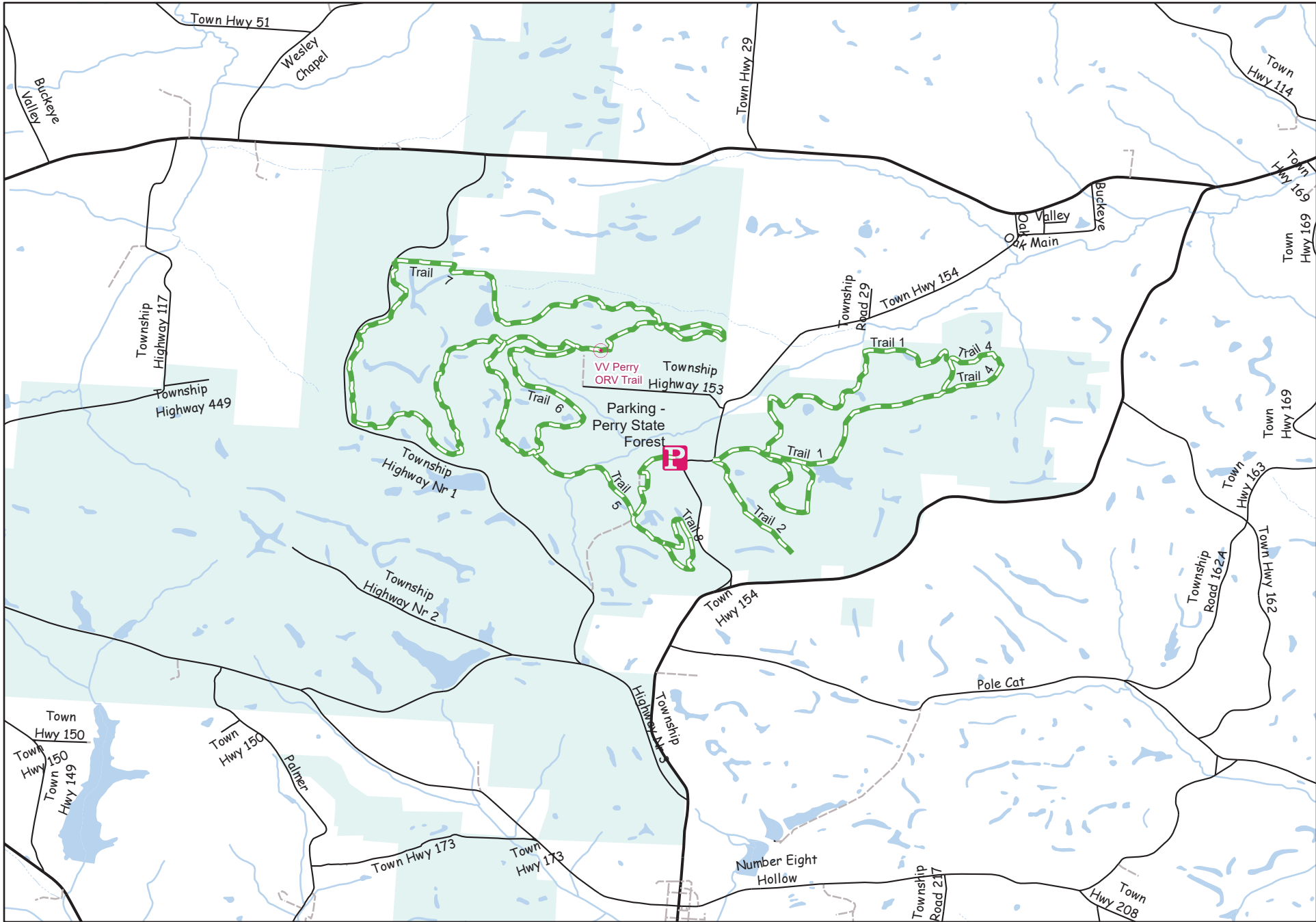
Date: 11/30/2024



41.515481 -83.898819

Trail: Maumee State Forest Ohio State Forests

- Easiest
 - More Difficult
 - Most Difficult
 - Extreme Difficult
 - Motorcycle
 - ORV-Open Road
- Ratings based on local Trail Authority
Not all systems have all ratings shown



Trails require license from the local trail authority. Always review current rules and open/closed status prior to riding.

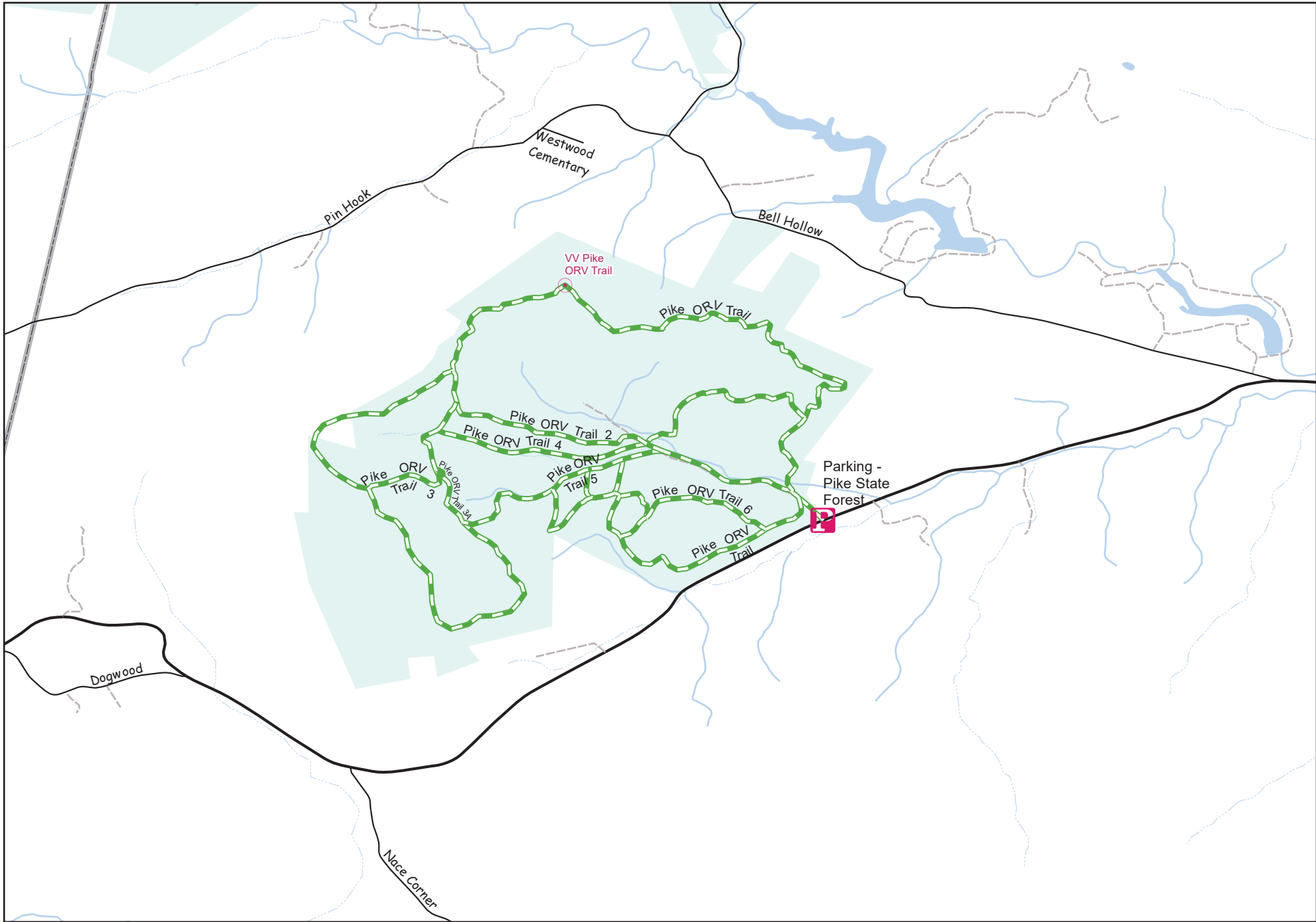
Date: 11/30/2024



39.772858 -82.194834

Trail: Perry State Forest Ohio State Forests

- | | |
|----------------|-------------------|
| Easiest | Extreme Difficult |
| More Difficult | Motorcycle |
| Most Difficult | ORV-Open Road |
- Ratings based on local Trail Authority
Not all systems have all ratings shown



Trails require license from the local trail authority. Always review current rules and open/closed status prior to riding.

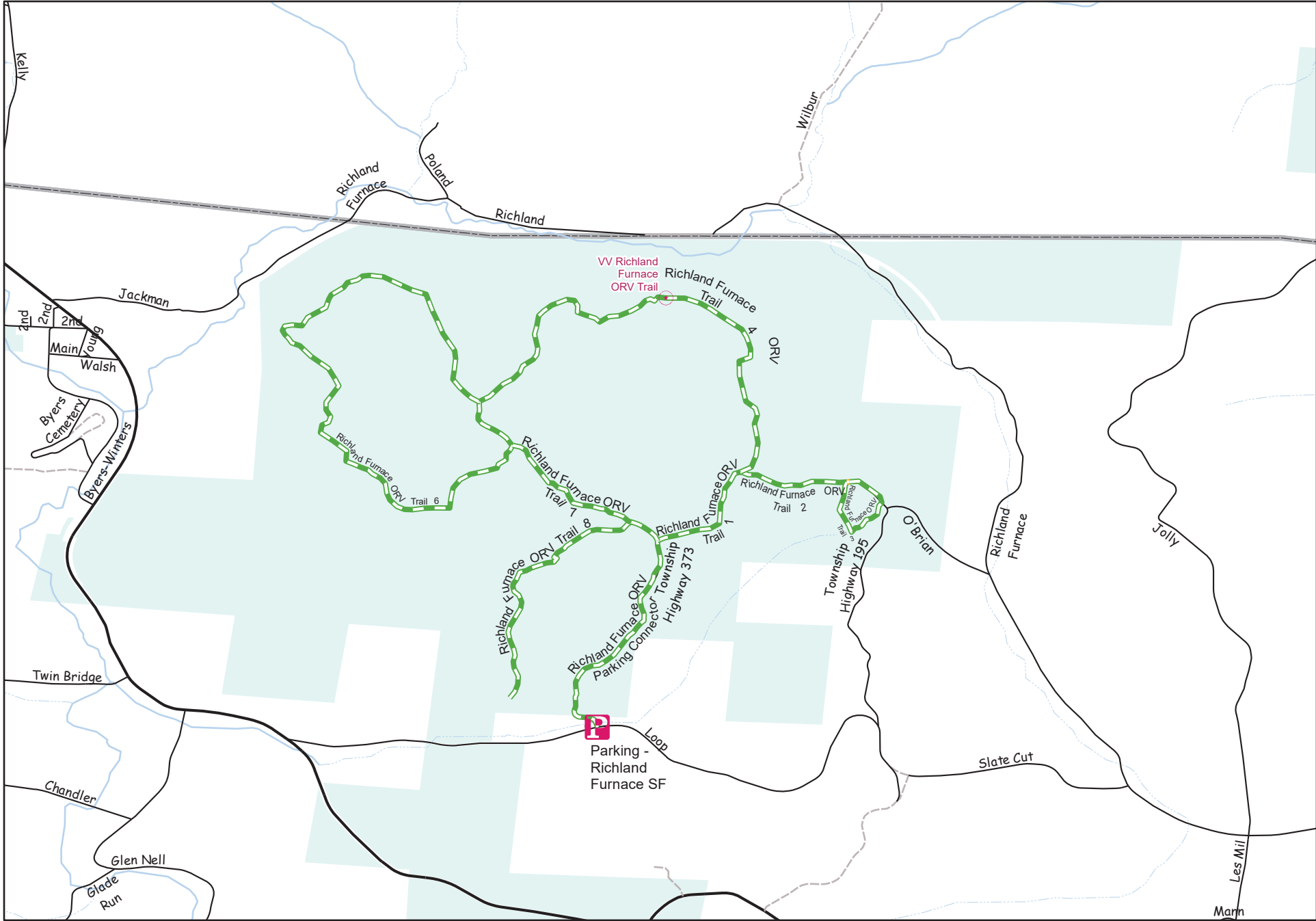
Date: 11/30/2024



39.081985 -83.345004

Trail: Pike State Forest Ohio State Forests

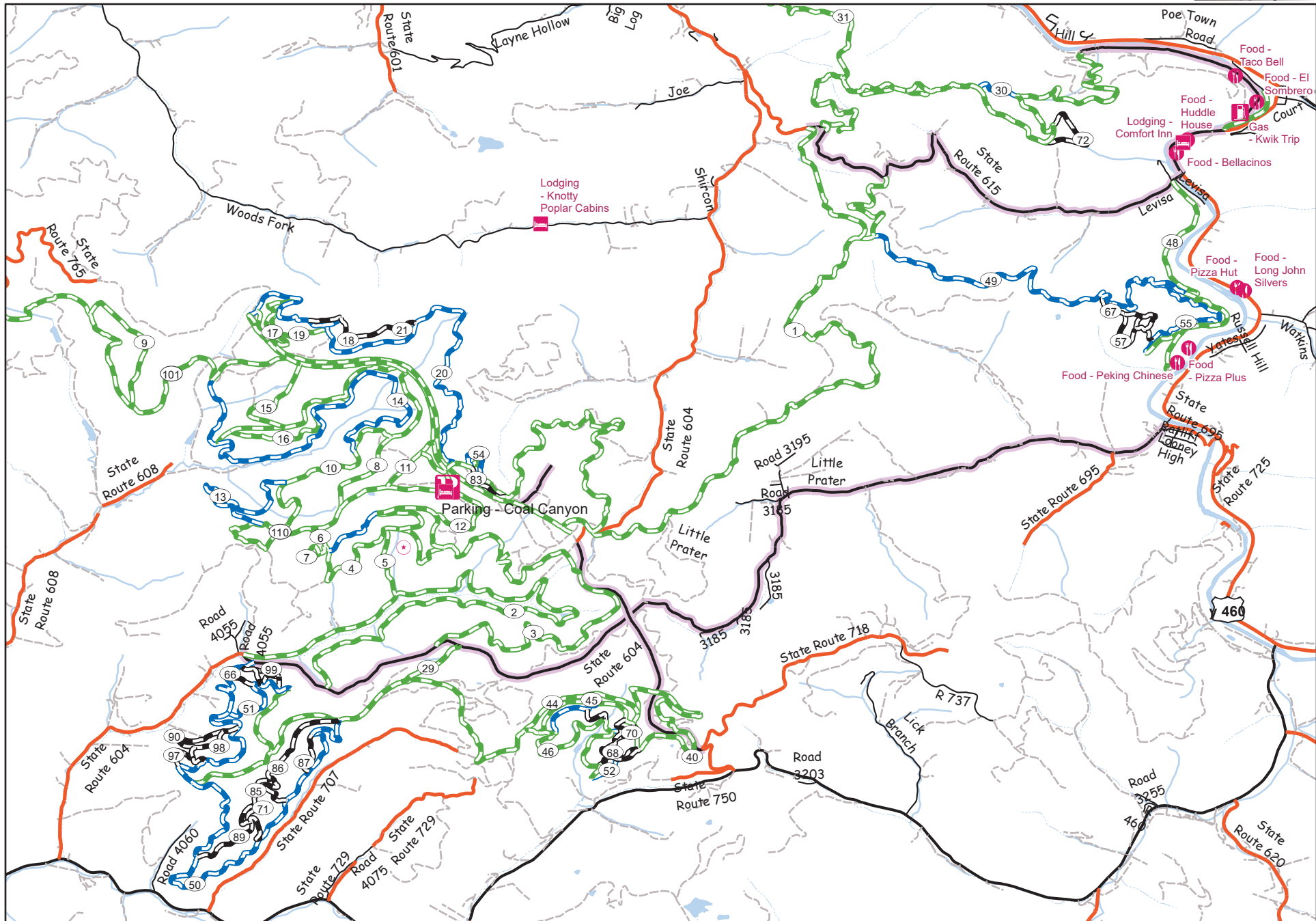
- | | |
|----------------|-------------------|
| Easiest | Extreme Difficult |
| More Difficult | Motorcycle |
| Most Difficult | ORV-Open Road |
- Ratings based on local Trail Authority
Not all systems have all ratings shown



39.175804 -82.604036

Trail: Richland Furnace Ohio State Forests

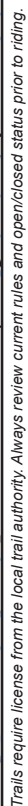
- Easiest
 - More Difficult
 - Most Difficult
 - Extreme Difficult
 - Motorcycle
 - ORV-Open Road
- Ratings based on local Trail Authority
Not all systems have all ratings shown



37.24716 -82.149977

Trail: Coal Canyon Spearhead Trails, VA

- Easiest
 - More Difficult
 - Most Difficult
 - Extreme Difficult
 - Motorcycle
 - ORV-Open Road
- Ratings based on local Trail Authority
Not all systems have all ratings shown









Date: 11/30/2024

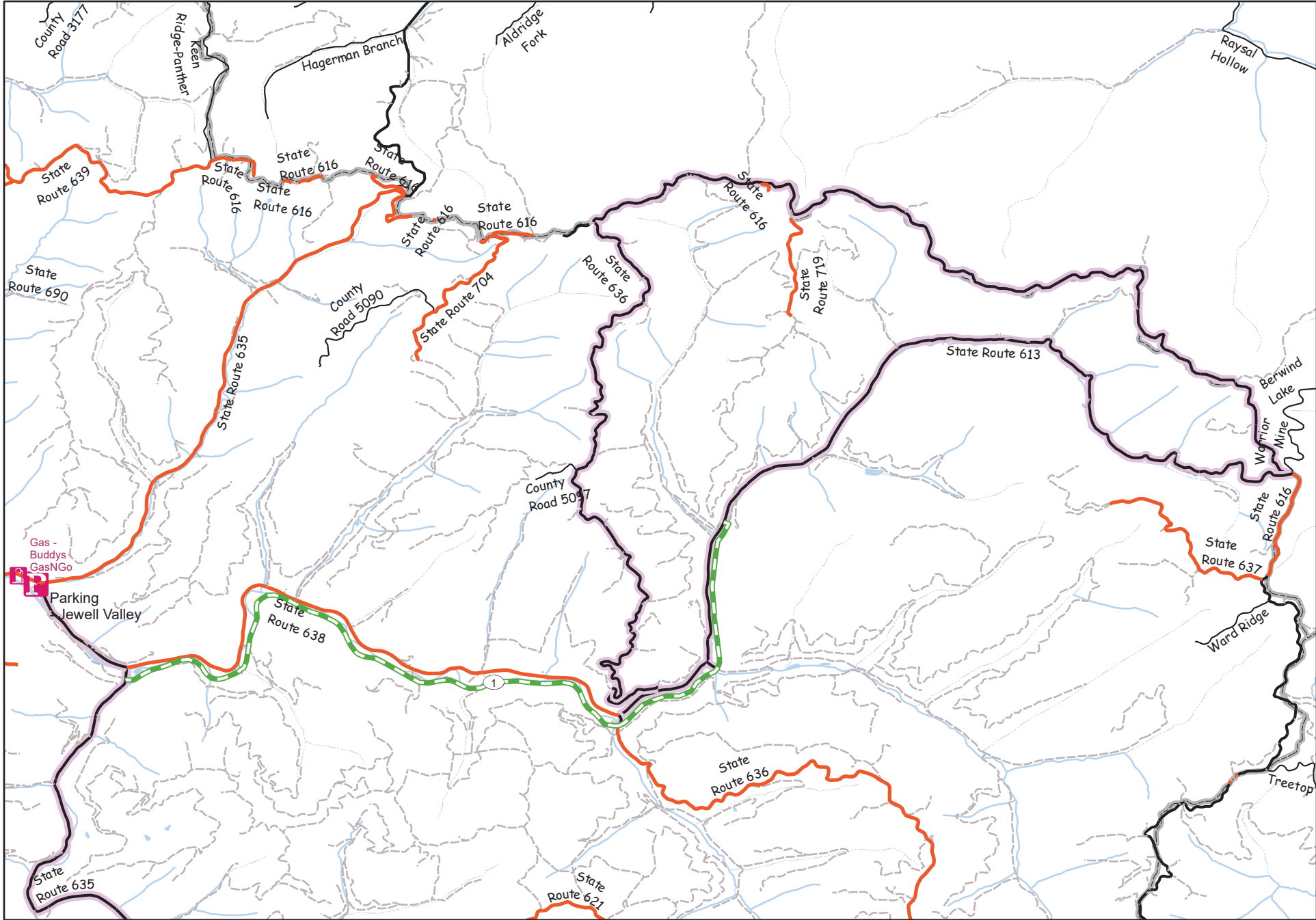


37.168532 -81.856721

Trail: Jawbone

Spearhead Trails, VA

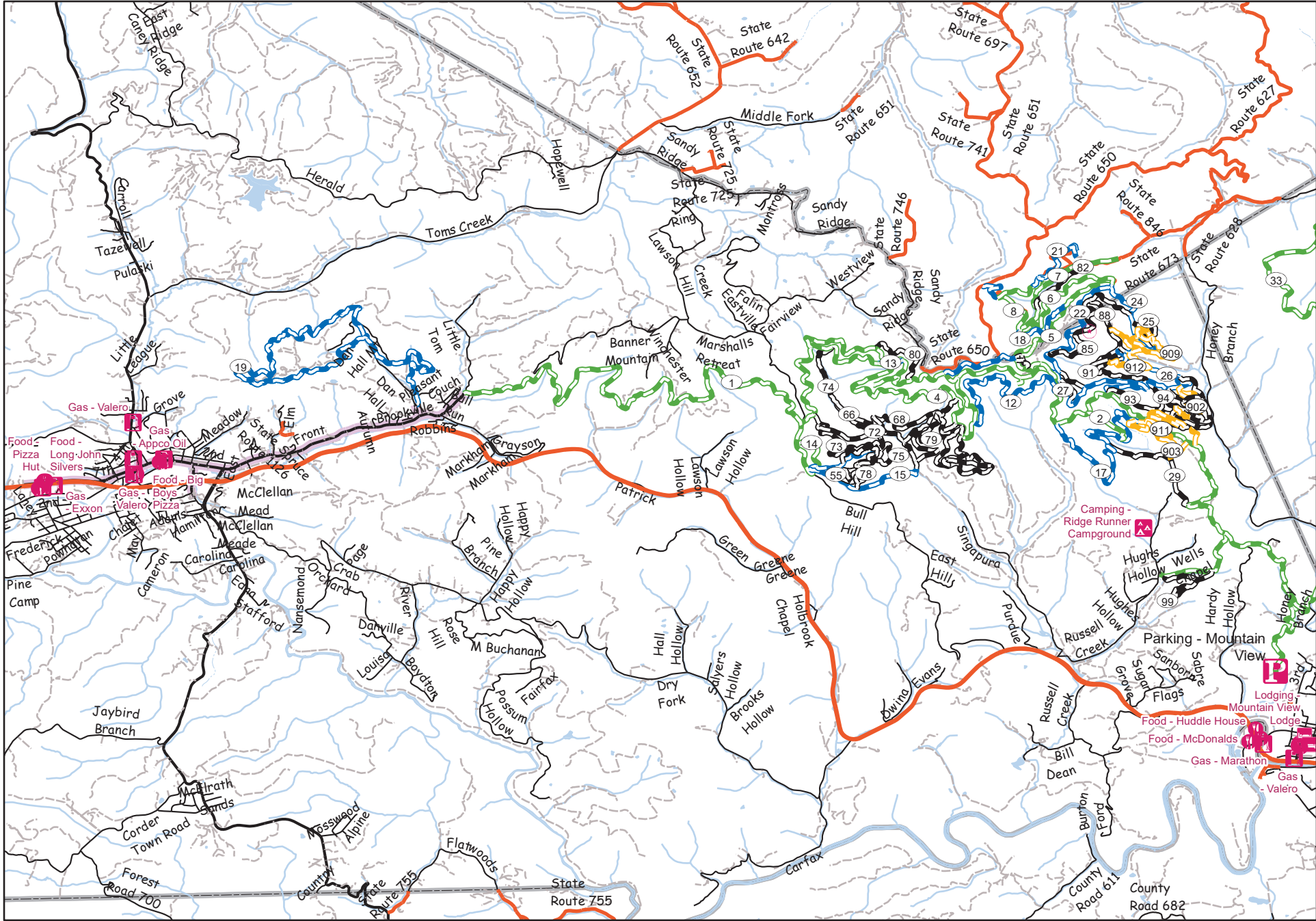
-  Easiest
  Extreme Difficult
-  More Difficult
  Motorcycle
-  Most Difficult
  ORV-Open Road
- Ratings based on local Trail Authority
 Not all systems have all ratings shown



37.256013 -81.807305

Trail: Jawbone (North) Spearhead Trails, VA

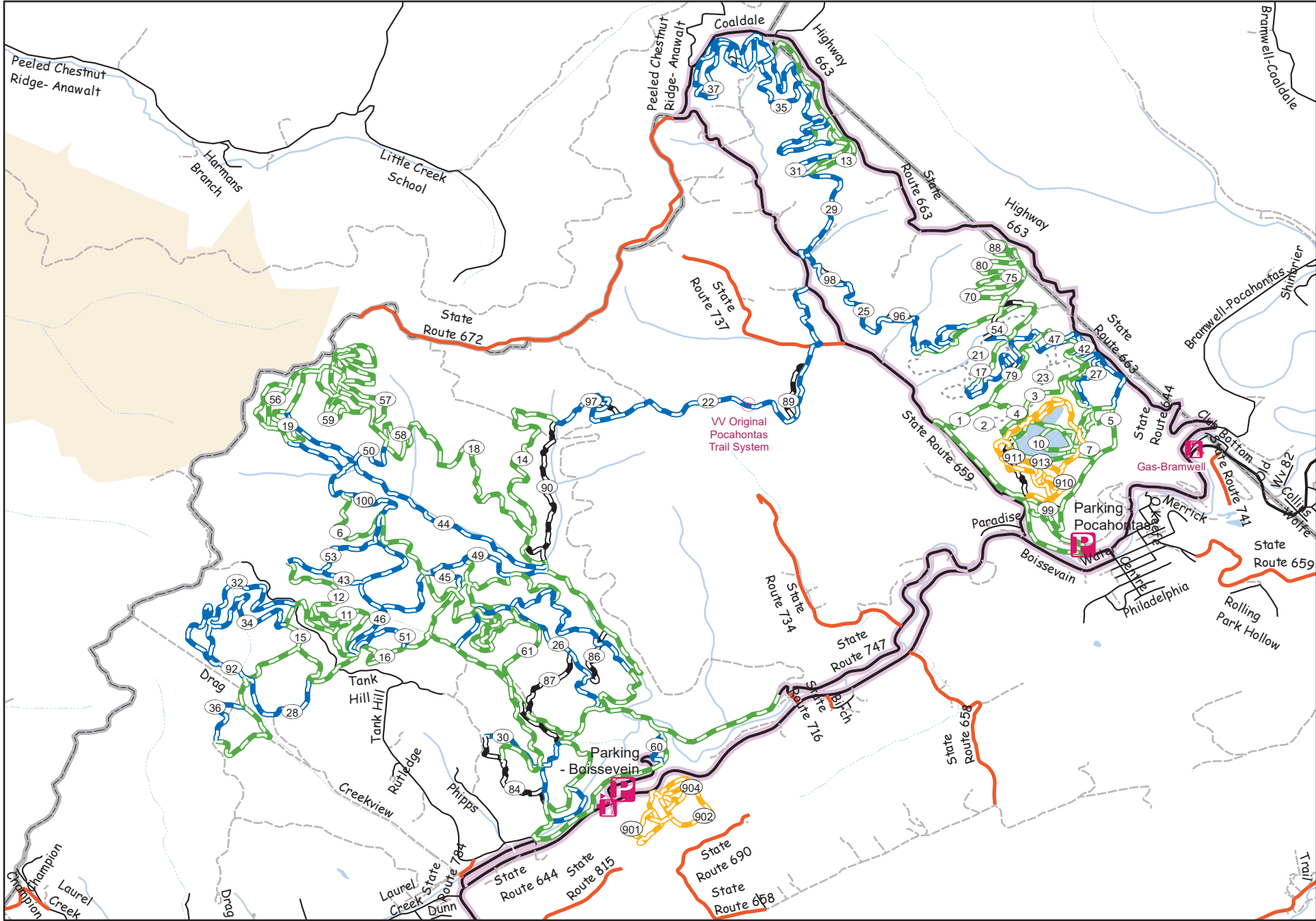
- Easiest
 - More Difficult
 - Most Difficult
 - Extreme Difficult
 - Motorcycle
 - ORV-Open Road
- Ratings based on local Trail Authority
Not all systems have all ratings shown



36.942986 -82.398575

Trail: Mountain View Spearhead Trails, VA

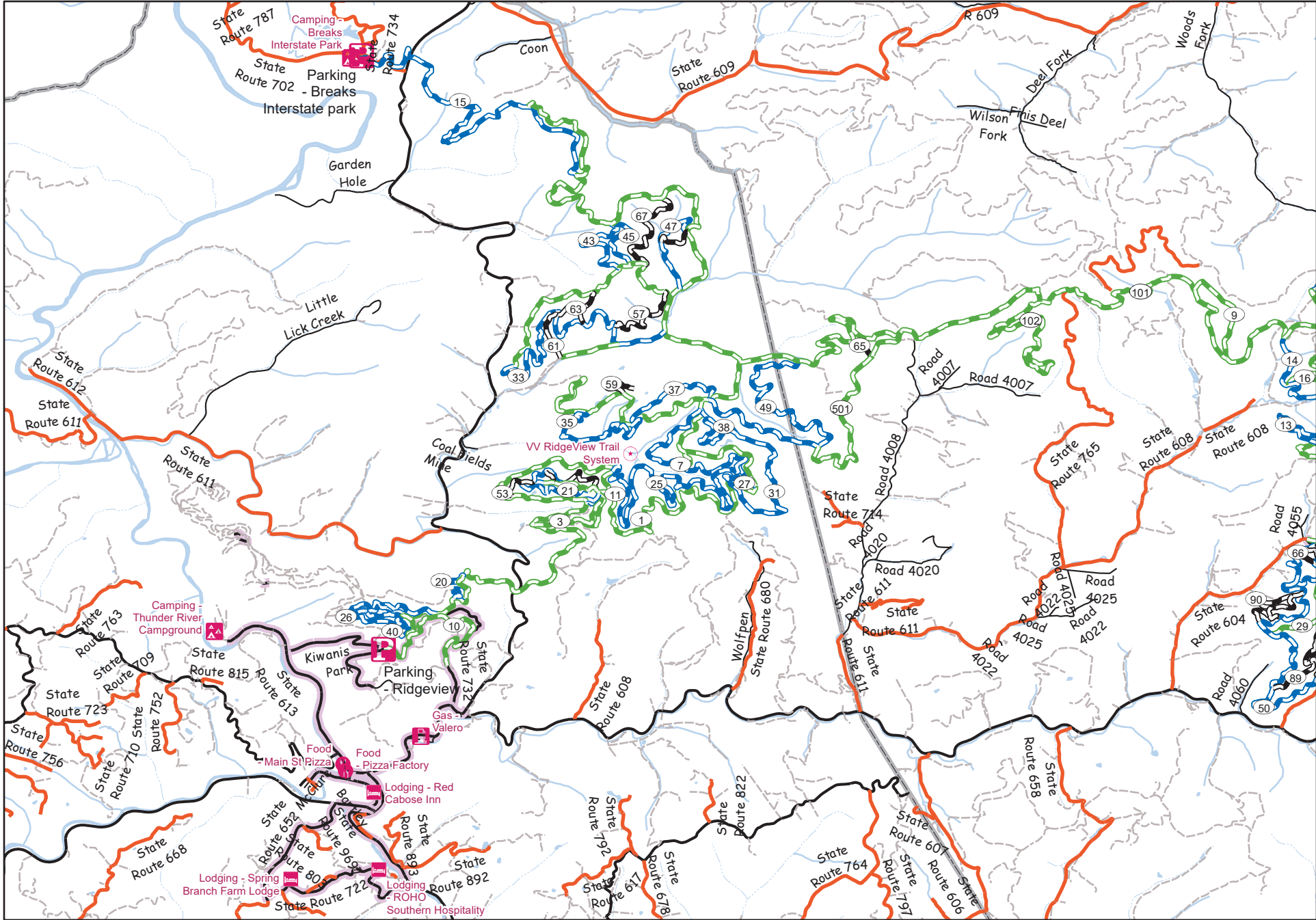
- Easiest
 - More Difficult
 - Most Difficult
 - Extreme Difficult
 - Motorcycle
 - ORV-Open Road
- Ratings based on local Trail Authority
Not all systems have all ratings shown



37.310802 -81.368746

Trail: Original Pocahontas Spearhead Trails, VA

- Easiest
 - More Difficult
 - Extreme Difficult
 - Motorcycle
 - Most Difficult
 - ORV-Open Road
- Ratings based on local Trail Authority
Not all systems have all ratings shown



Trails require license from the local trail authority. Always review current rules and open/closed status prior to riding.

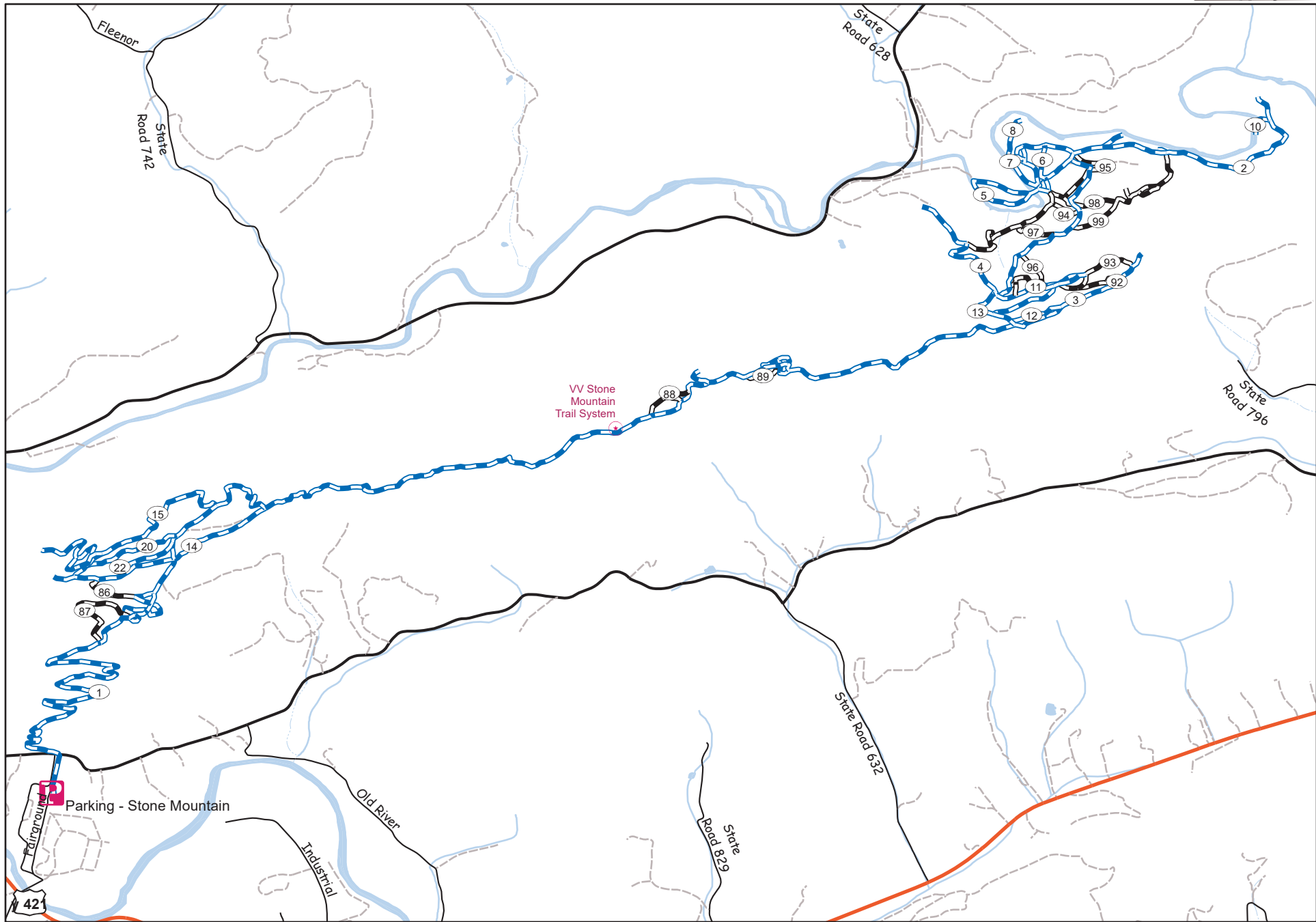
Date: 11/30/2024



37.240205 -82.258959

Trail: Ridge View Spearhead Trails, VA

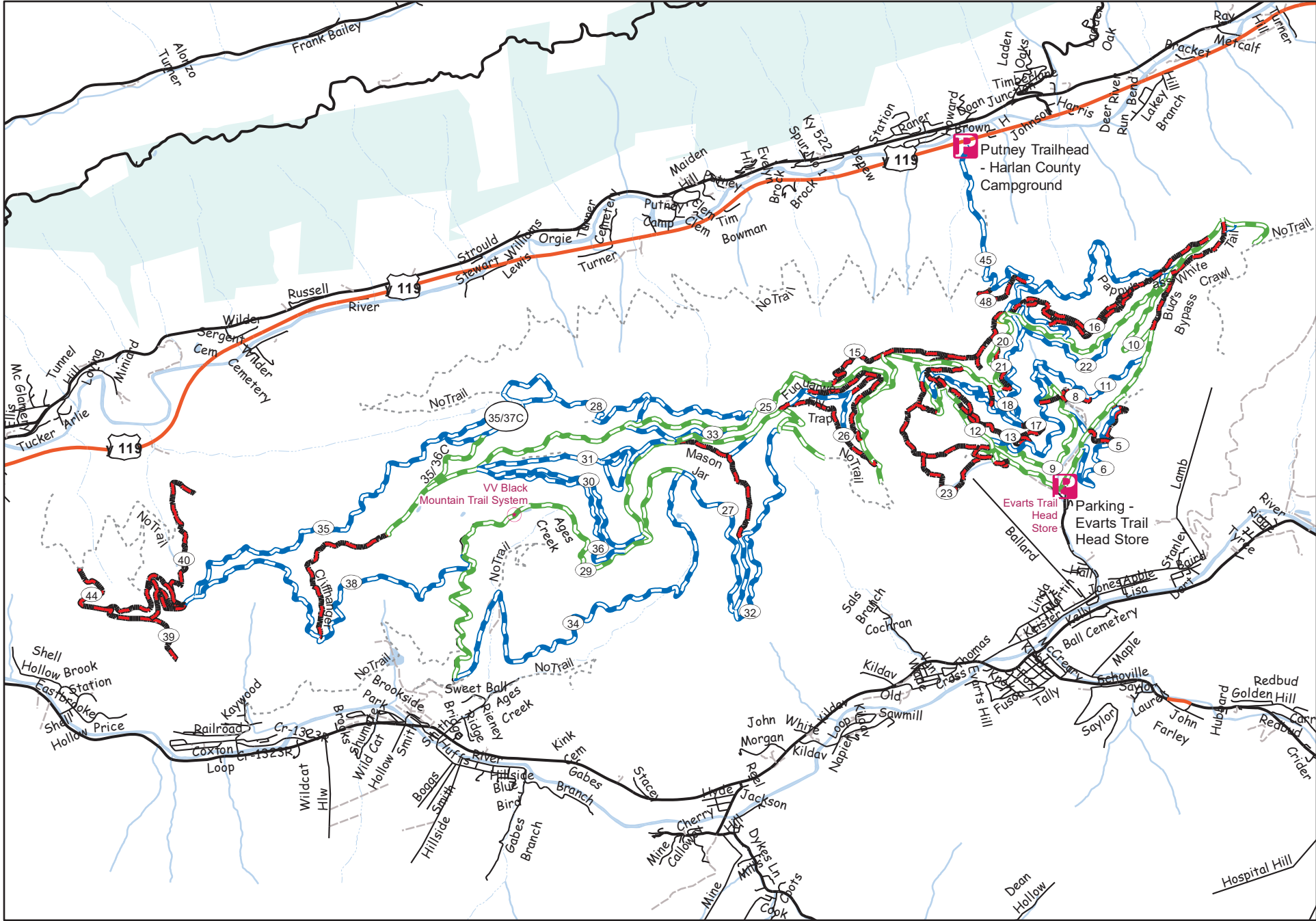
- Easiest
 - More Difficult
 - Most Difficult
 - Extreme Difficult
 - Motorcycle
 - ORV-Open Road
- Ratings based on local Trail Authority
Not all systems have all ratings shown



36.78841 -83.008321

Trail: Stone Mountain Spearhead Trails, VA

- Easiest
 - More Difficult
 - Most Difficult
 - Extreme Difficult
 - Motorcycle
 - ORV-Open Road
- Ratings based on local Trail Authority
Not all systems have all ratings shown









36.88436 -83.224737

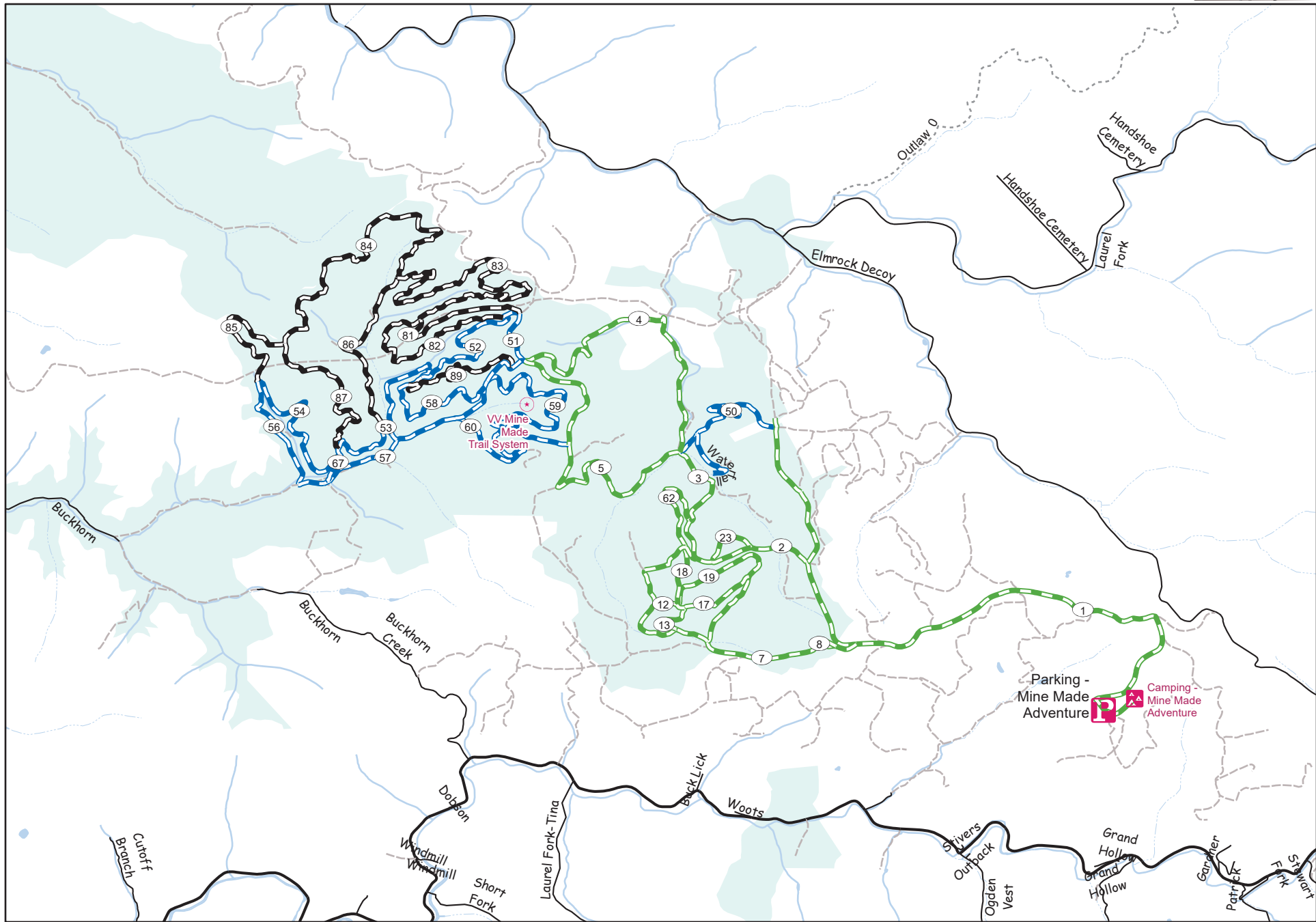
Trail: Black Mountain State: Kentucky

- Easiest
 - More Difficult
 - Extreme Difficult
 - Most Difficult
 - Motorcycle
 - ORV-Open Road
- Ratings based on local Trail Authority
Not all systems have all ratings shown



Trail: Hollerwood & Boneyard Hollow
State: Kentucky

-  Easiest
  Extreme Difficult
-  More Difficult
  Motorcycle
-  Most Difficult
  ORV-Open Road
- Ratings based on local Trail Authority
 Not all systems have all ratings shown



Trails require license from the local trail authority. Always review current rules and open/closed status prior to riding.

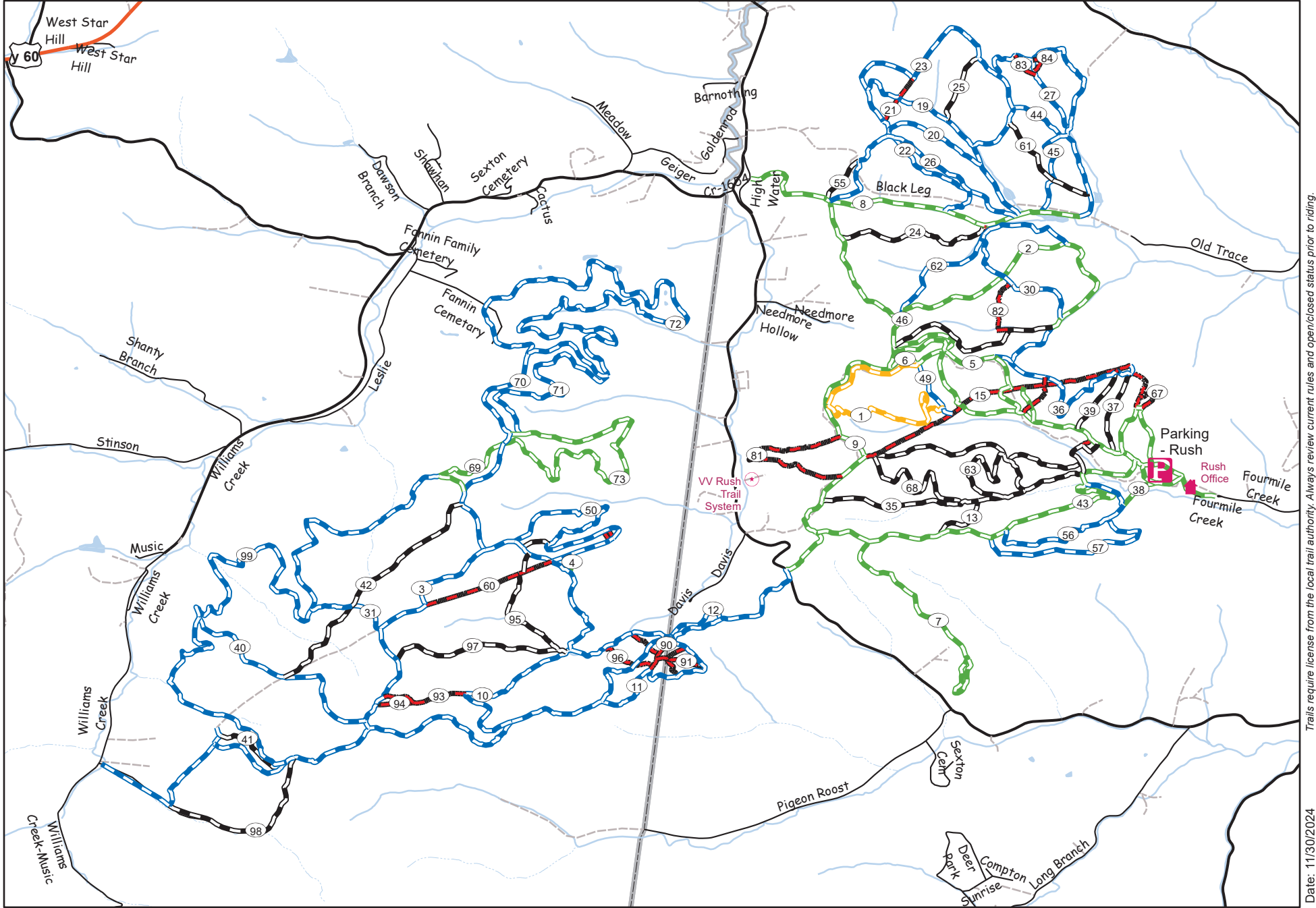
Date: 11/30/2024



37.430371 -83.030981

Trail: Mine Made Adventure State: Kentucky

- Easiest
 - More Difficult
 - Most Difficult
 - Extreme Difficult
 - Motorcycle
 - ORV-Open Road
- Ratings based on local Trail Authority
Not all systems have all ratings shown



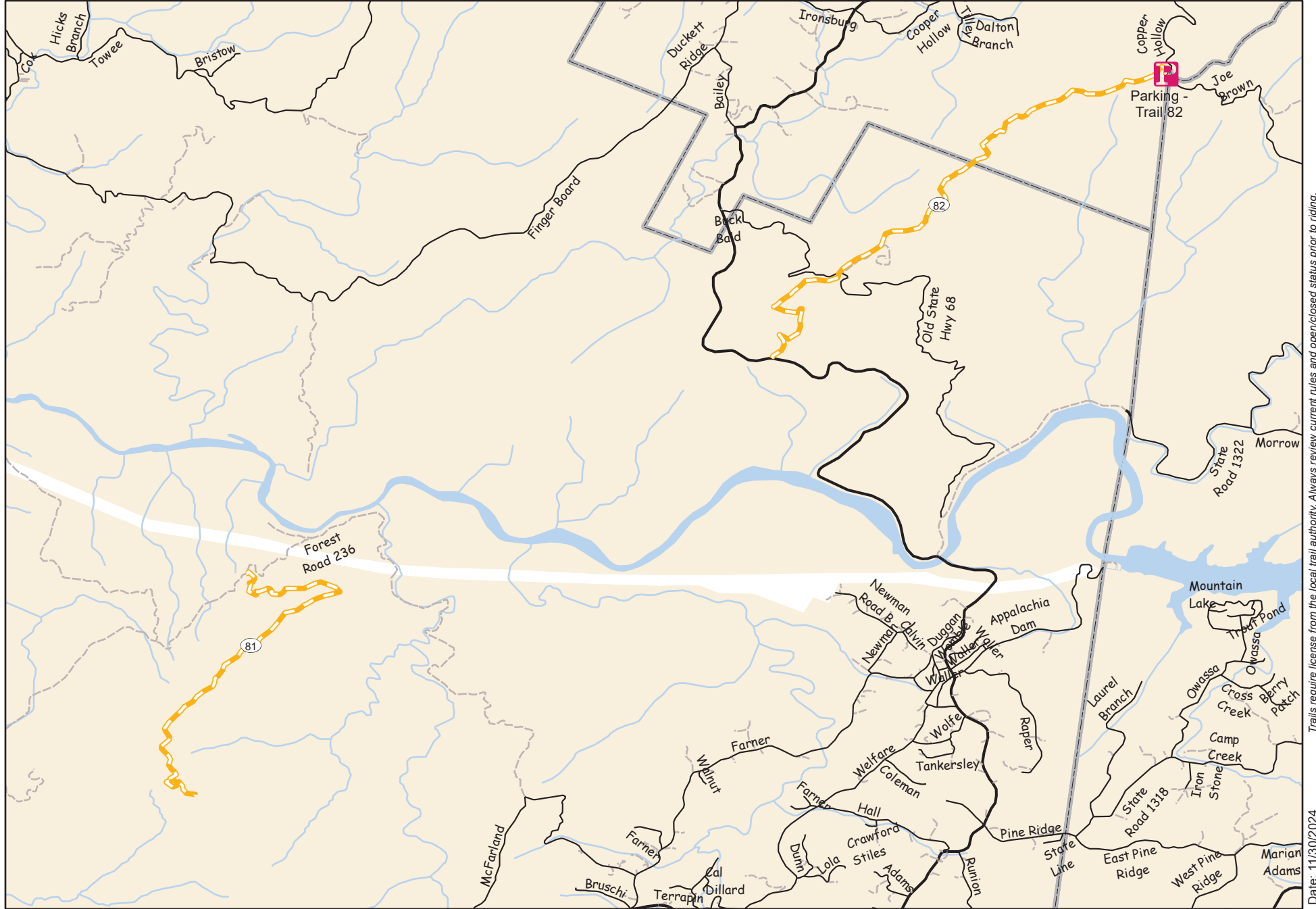
38.313895 -82.782257

Trail: Rush Off Road State: Kentucky

- Easiest
 - More Difficult
 - Most Difficult
 - Extreme Difficult
 - Motorcycle
 - ORV-Open Road
- Ratings based on local Trail Authority
Not all systems have all ratings shown

0 0.5 1 Miles

VVmapping.com



Trails require license from the local trail authority. Always review current rules and open/closed status prior to riding.

Date: 11/30/2024

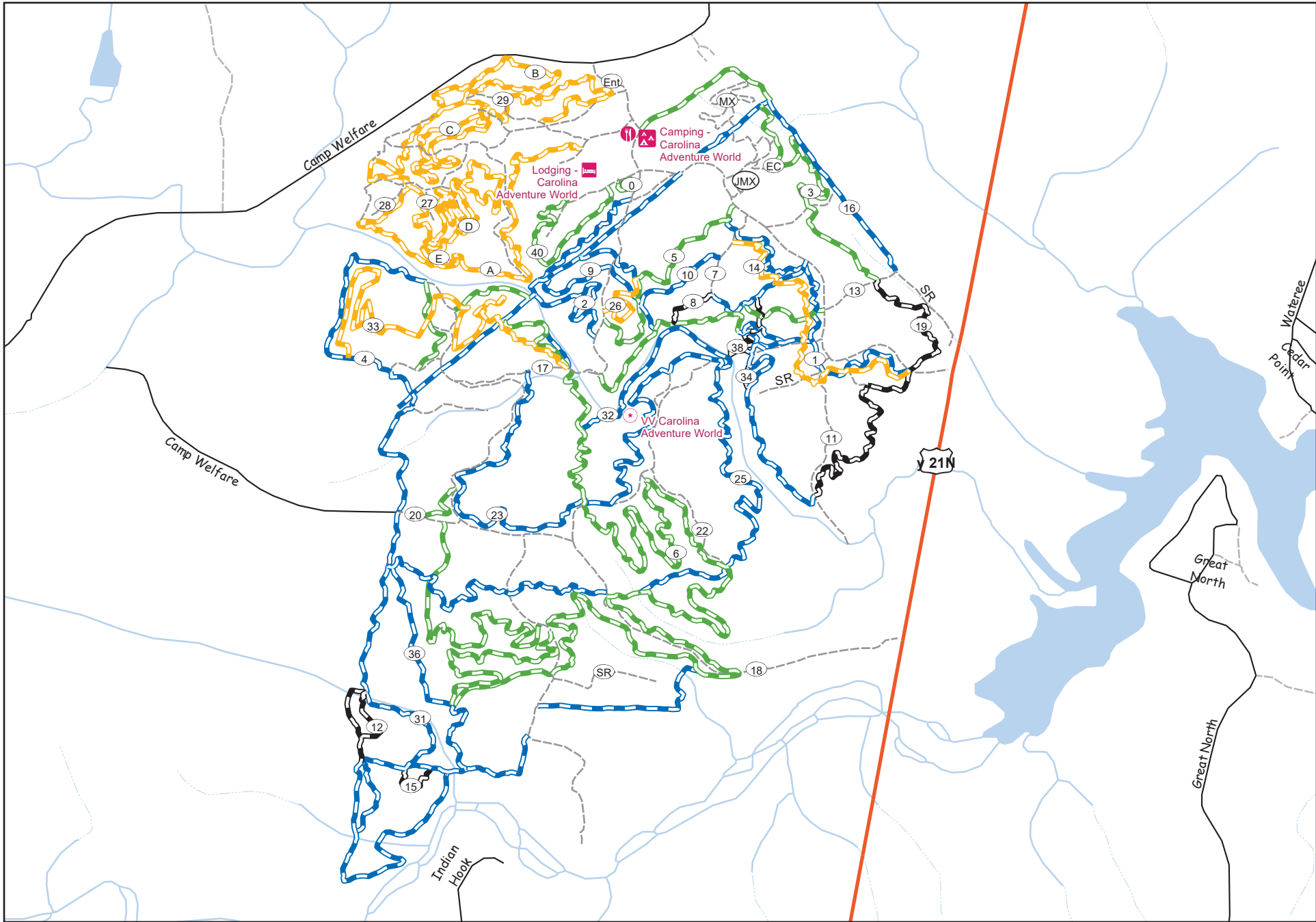


35.183877 -84.347679

Trail: Cherokee National Forest

State: North Carolina

- Easiest
 - More Difficult
 - Most Difficult
 - Extreme Difficult
 - Motorcycle
 - ORV-Open Road
- Ratings based on local Trail Authority
Not all systems have all ratings shown




34.469624 -80.95583

Trail: Carolina Adventure World

State: South Carolina







- Easiest
 - More Difficult
 - Most Difficult
 - Extreme Difficult
 - Motorcycle
 - ORV-Open Road
- Ratings based on local Trail Authority
Not all systems have all ratings shown

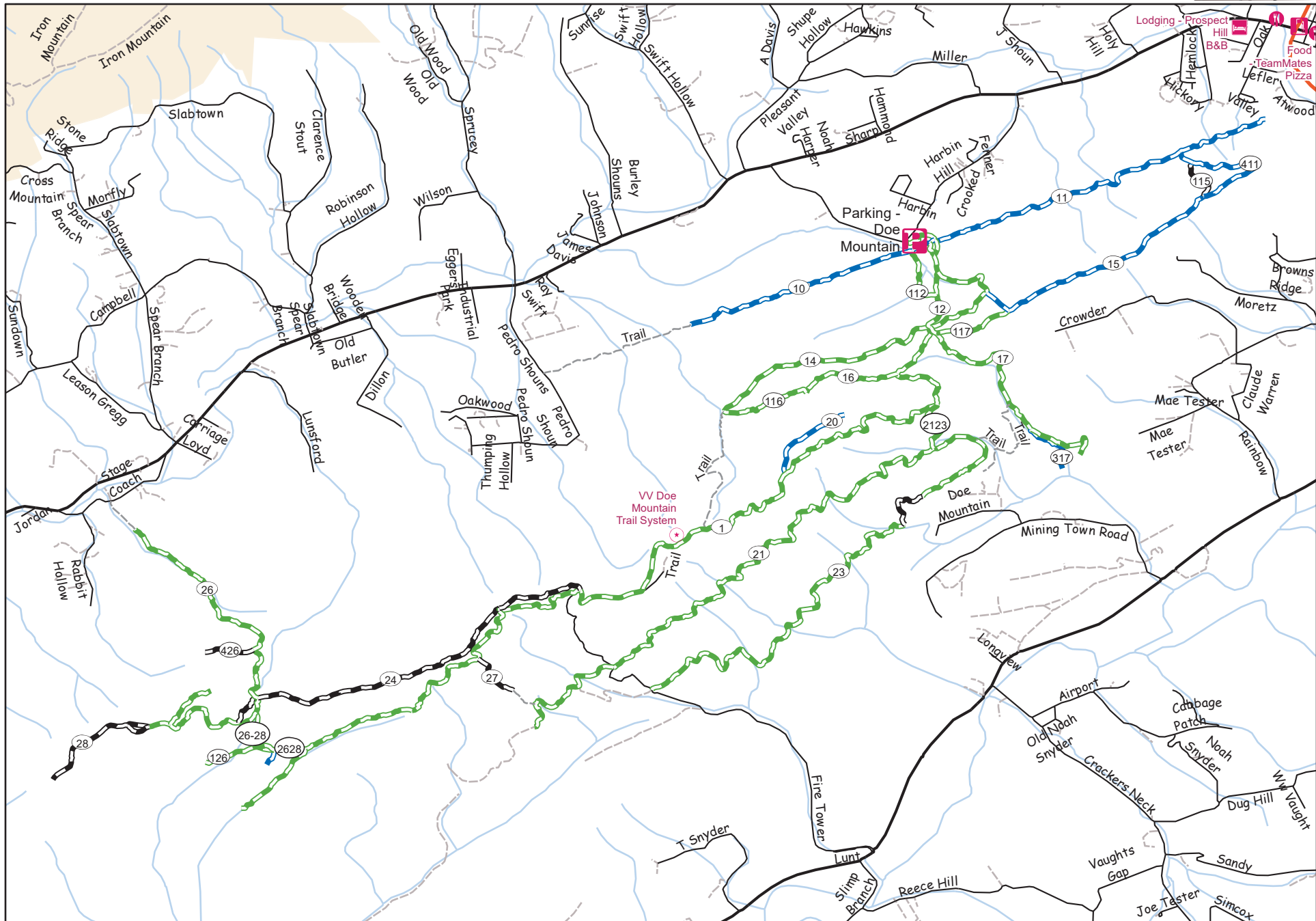


Date: 11/30/2024



Trail: Brimstone
State: Tennessee

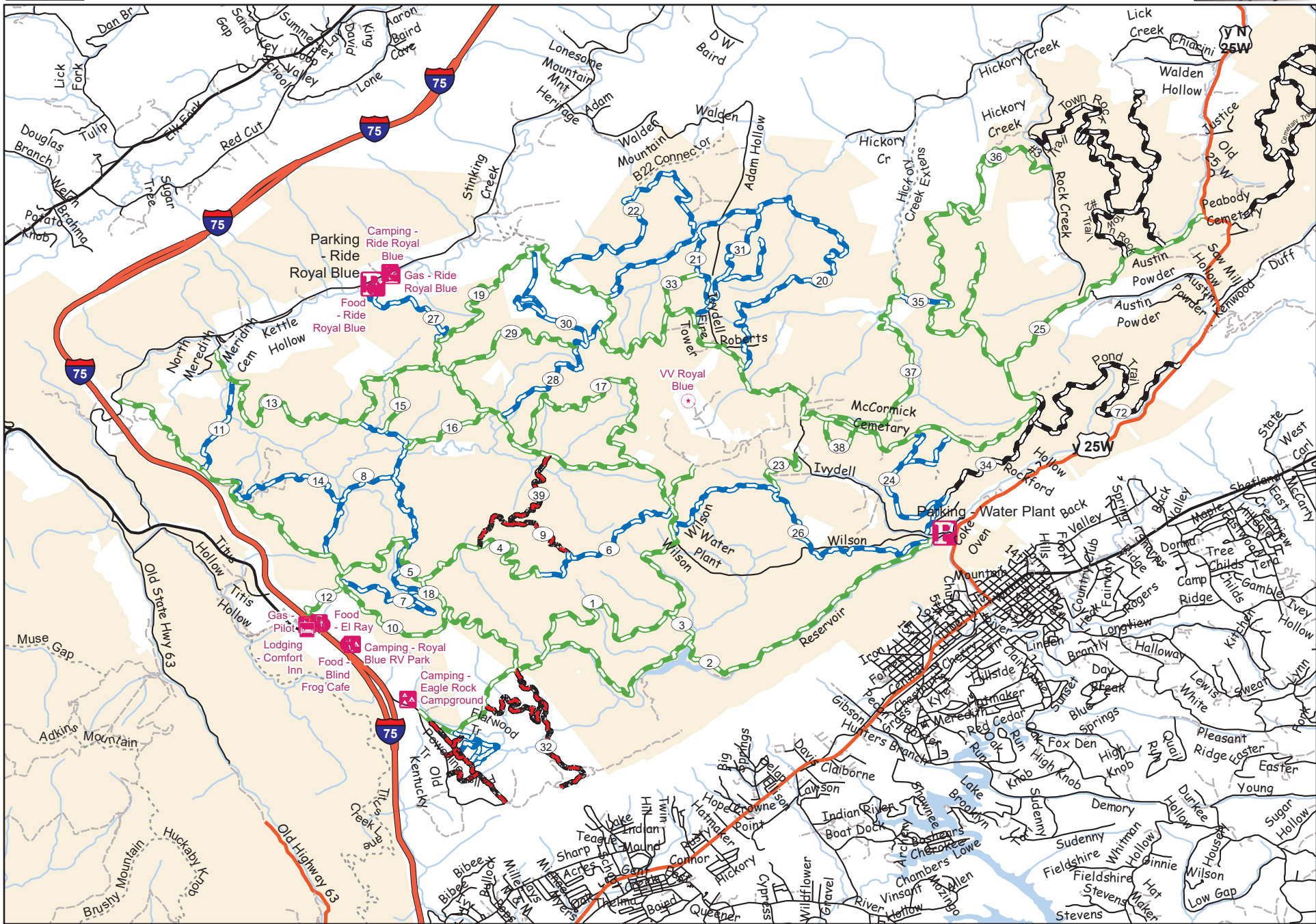
-  Easiest  Extreme Difficult
 More Difficult  Motorcycle
 Most Difficult  ORV-Open Road
- Ratings based on local Trail Authority
 Not all systems have all ratings shown



36.43566 -81.865919

Trail: Doe Mountain State: Tennessee

- Easiest
 - More Difficult
 - Most Difficult
 - Extreme Difficult
 - Motorcycle
 - ORV-Open Road
- Ratings based on local Trail Authority
Not all systems have all ratings shown



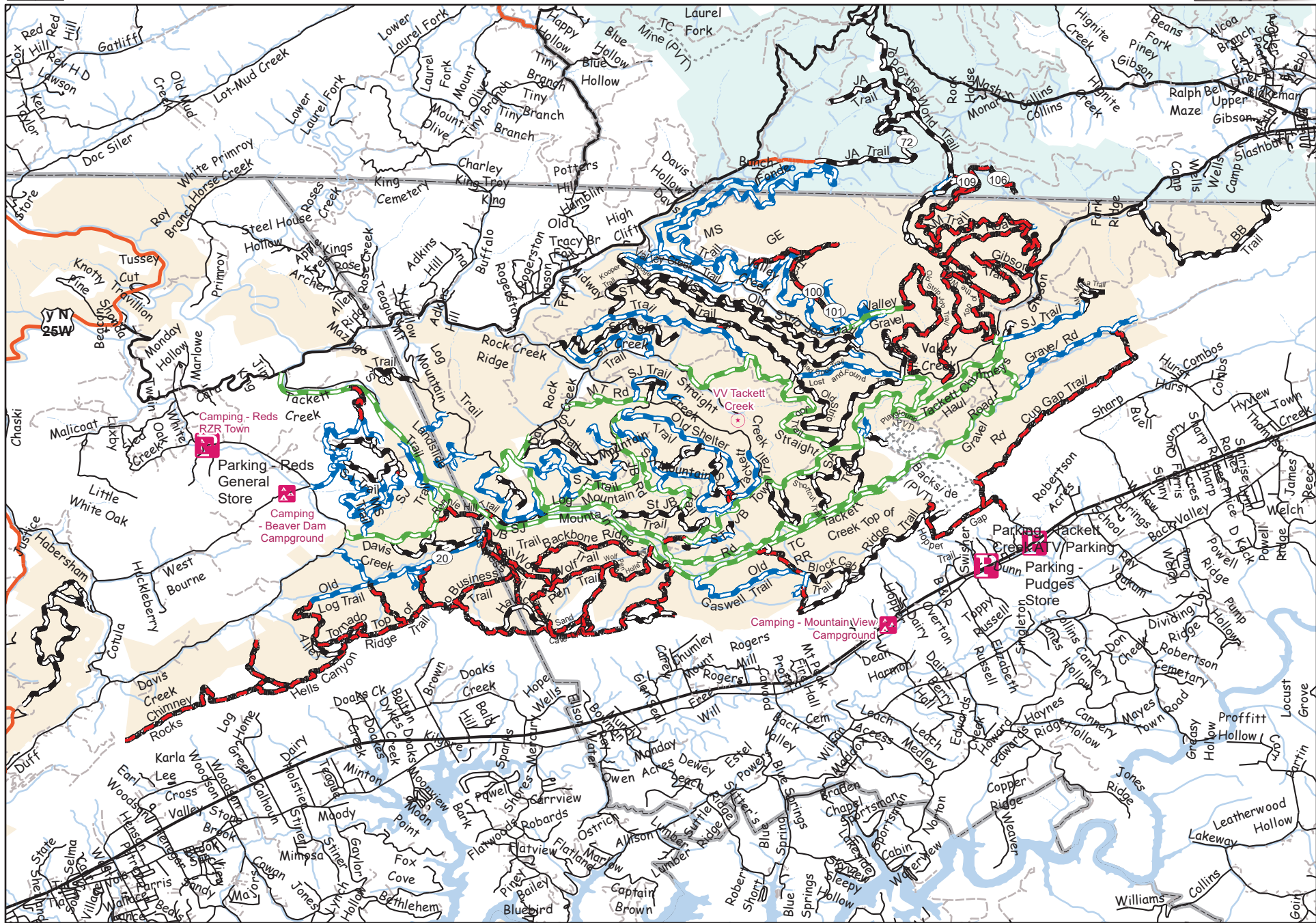
36.413433 -84.179218

Trail: Ride Royal Blue

State: Tennessee

- Easiest
- More Difficult
- Extreme Difficult
- Motorcycle
- Most Difficult
- ORV-Open Road

Ratings based on local Trail Authority
Not all systems have all ratings shown



Trails require license from the local trail authority. Always review current rules and open/closed status prior to riding.

Date: 11/30/2024



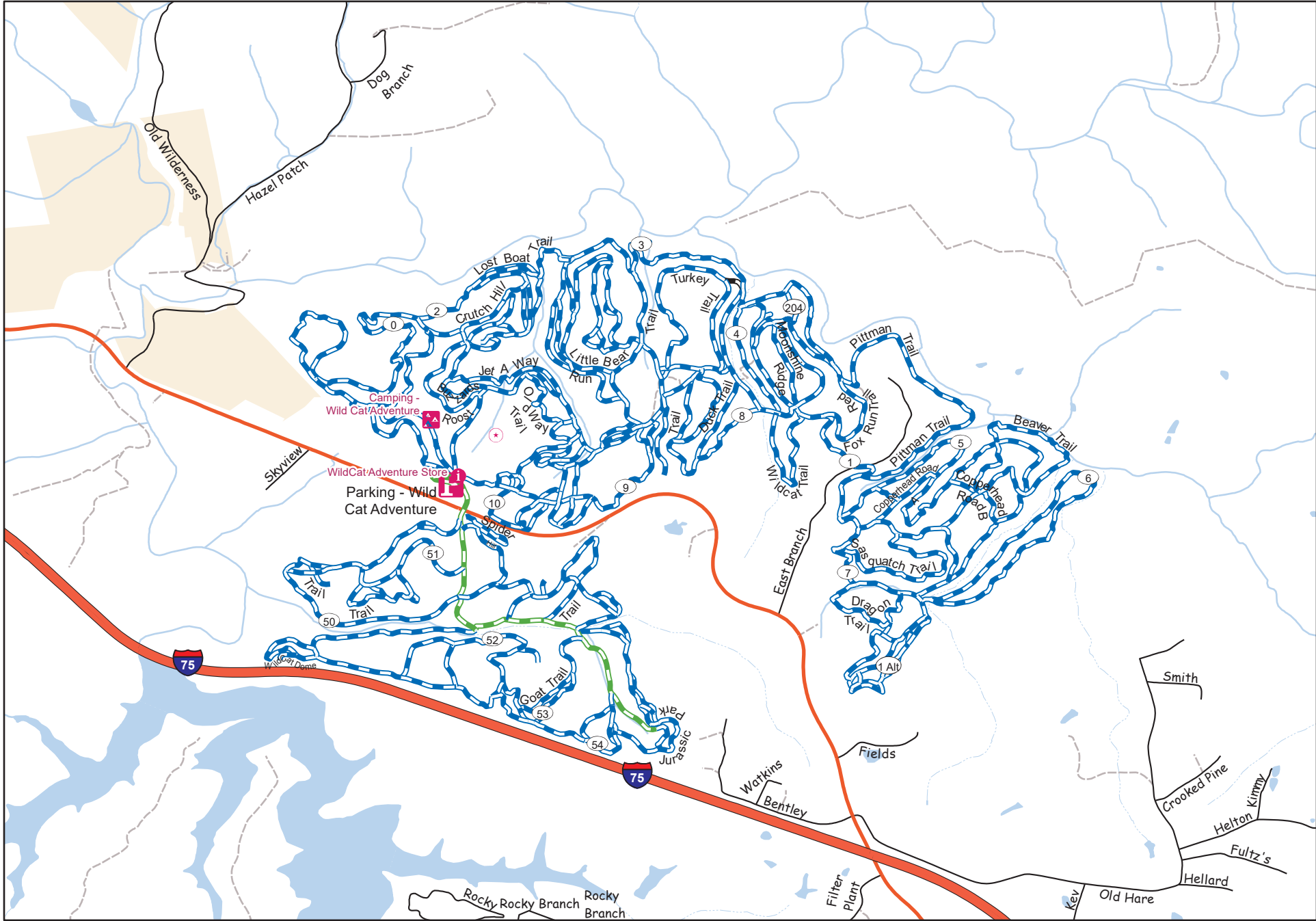
36.523263 -83.913147

Trail: Tackett Creek

State: Tennessee

- Easiest
- More Difficult
- Extreme Difficult
- Motorcycle
- Most Difficult
- ORV-Open Road

Ratings based on local Trail Authority
Not all systems have all ratings shown



37.222983 -84.175171

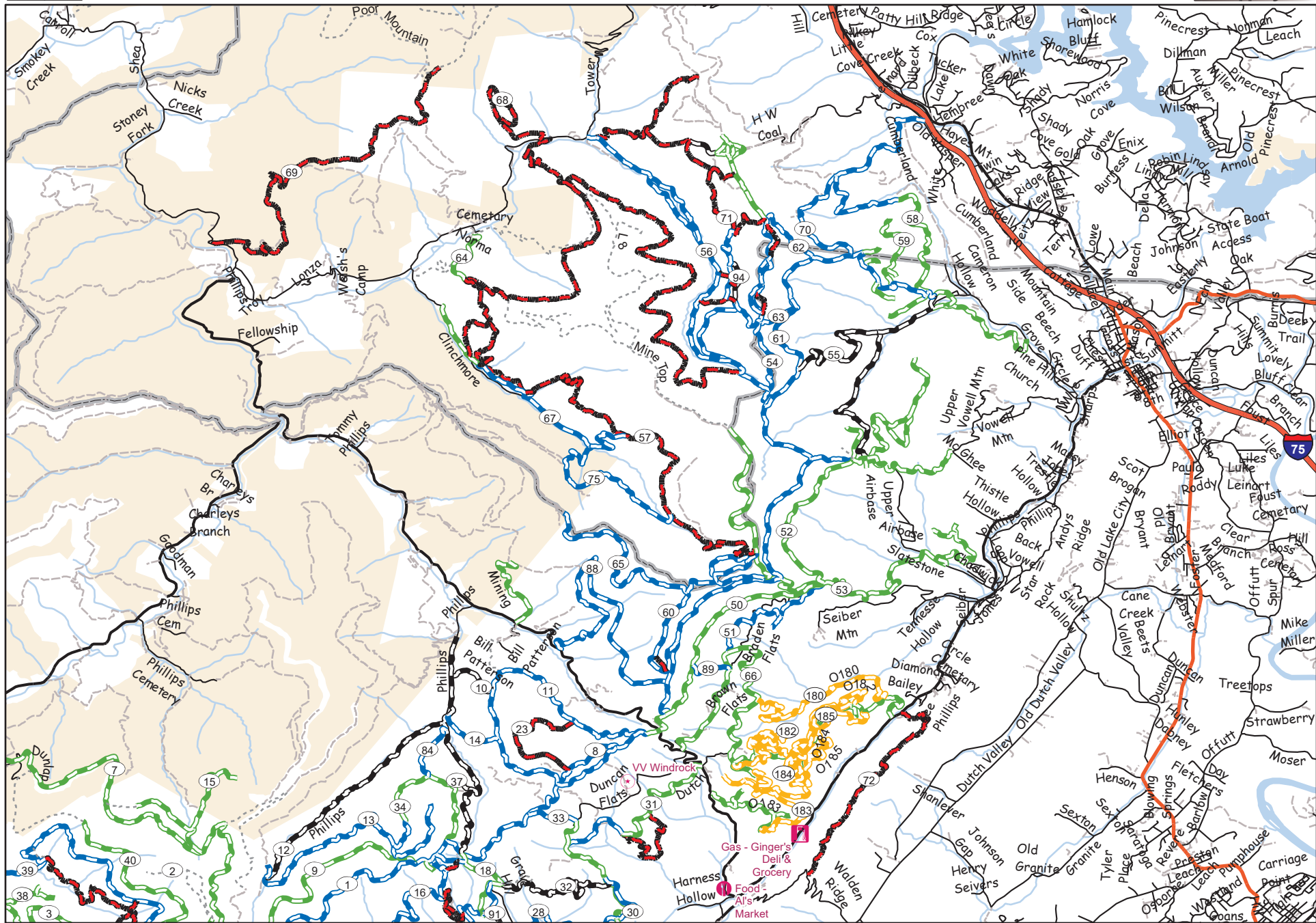
Trail: Wildcat Adventure Park

State: Tennessee

- Easiest
 - More Difficult
 - Most Difficult
 - Extreme Difficult
 - Motorcycle
 - ORV-Open Road
- Ratings based on local Trail Authority
Not all systems have all ratings shown

0 0.5 1 Miles

VVMapping.com



36.208522 -84.24898

Trail: Windrock (North)

State: Tennessee

- Easiest
- More Difficult
- Most Difficult
- Extreme Difficult
- Motorcycle
- ORV-Open Road

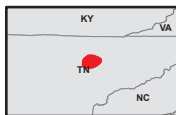
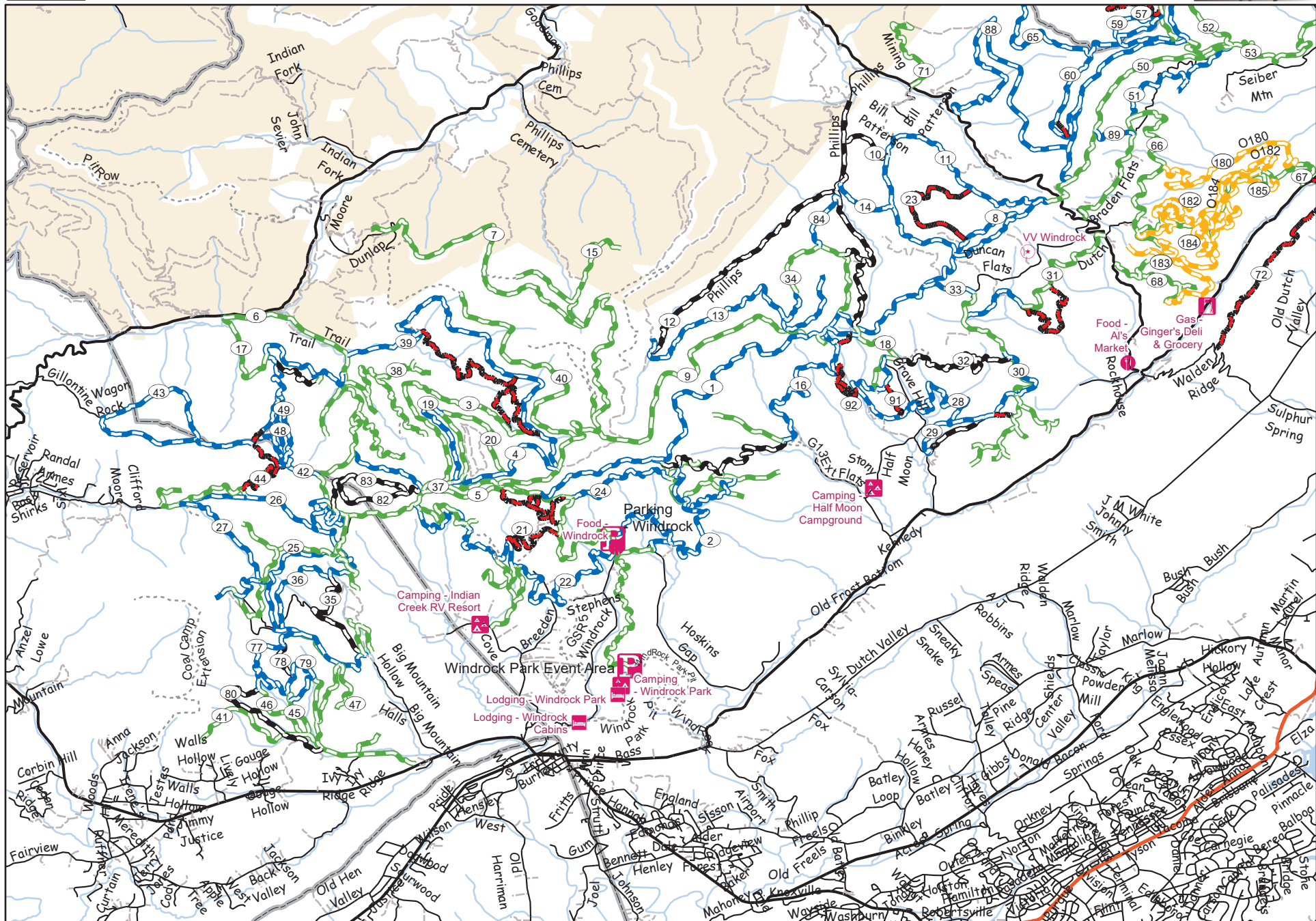
Ratings based on local Trail Authority
Not all systems have all ratings shown

Trails require license from the local trail authority. Always review current rules and open/closed status prior to riding.

Date: 11/30/2024

0 0.5 1 Miles

VVmapping.com



36.099712 -84.339568

Trail: Windrock (South)

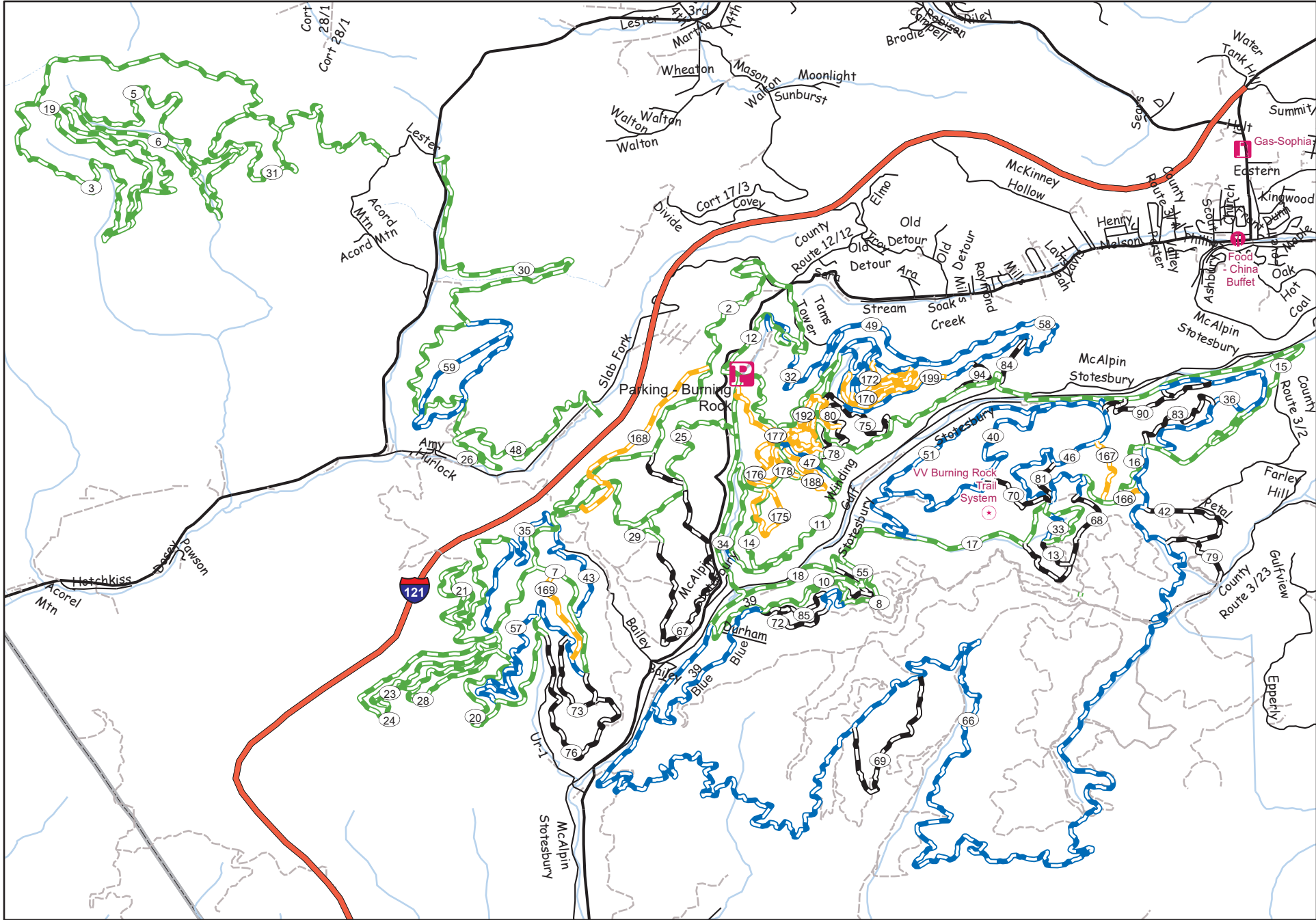
State: Tennessee

- Easiest
- More Difficult
- Extreme Difficult
- Motorcycle
- Most Difficult
- ORV-Open Road

Ratings based on local Trail Authority
Not all systems have all ratings shown

Trails require license from the local trail authority. Always review current rules and open/closed status prior to riding.

Date: 11/30/2024



37.686184 -81.307679

Trail: Burning Rock State: West Virginia

- Easiest
 - More Difficult
 - Most Difficult
 - Extreme Difficult
 - Motorcycle
 - ORV-Open Road
- Ratings based on local Trail Authority
Not all systems have all ratings shown